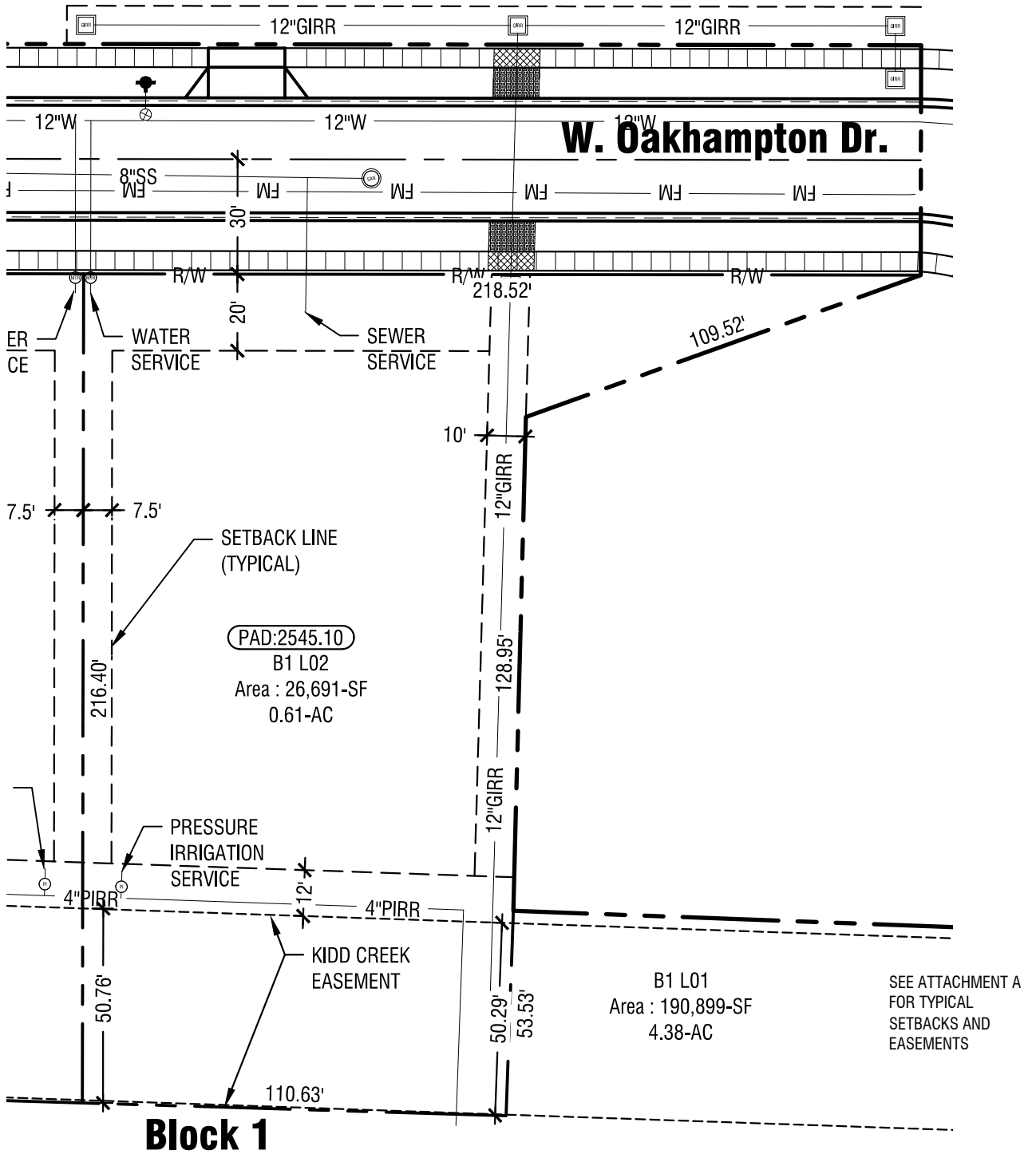



NOTE: ACTUAL LOCATIONS OF SERVICES, ELEVATIONS AND OTHER IMPROVEMENTS DEPICTED HEREON MAY VARY.



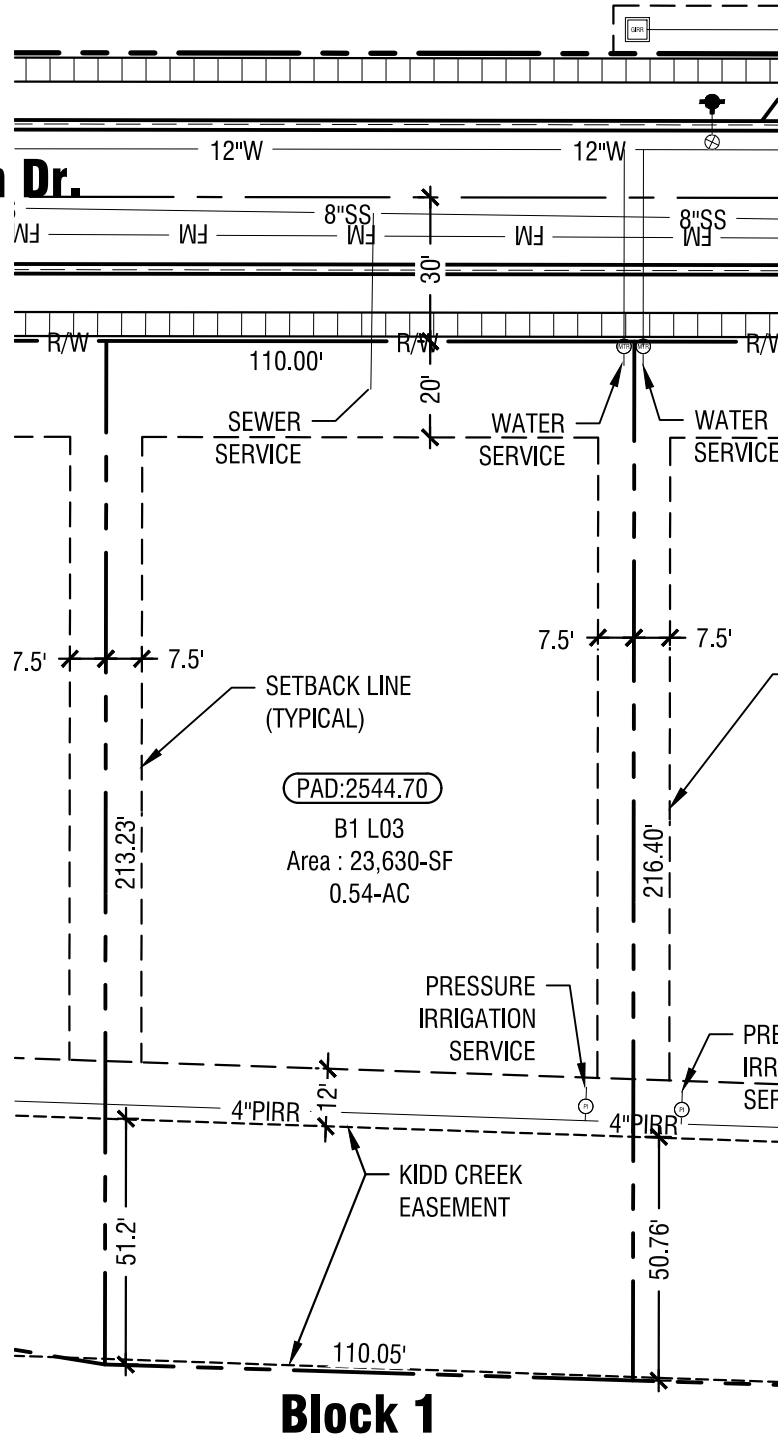
File Location: g:\2017\117092\cad\exhibits\117092_lot exhibits.dwg
Last Plotted By: gary.schumacher
Date Plotted: Friday, April 12, 2019 at 12:54 PM



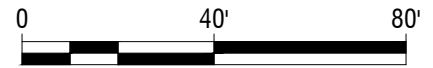
**CREIGHTON WOODS SUBDIVISION
LOT
EXHIBIT**

NOTE: ACTUAL LOCATIONS OF SERVICES, ELEVATIONS AND OTHER IMPROVEMENTS DEPICTED HEREON MAY VARY.

W. Oakhampton Dr.



SEE ATTACHMENT A FOR TYPICAL SETBACKS AND EASEMENTS




Plan-Lot 3 Block 1

Horizontal Scale: 1" = 40'

Project No.: 117092

Date of Issuance: 04/12/2019

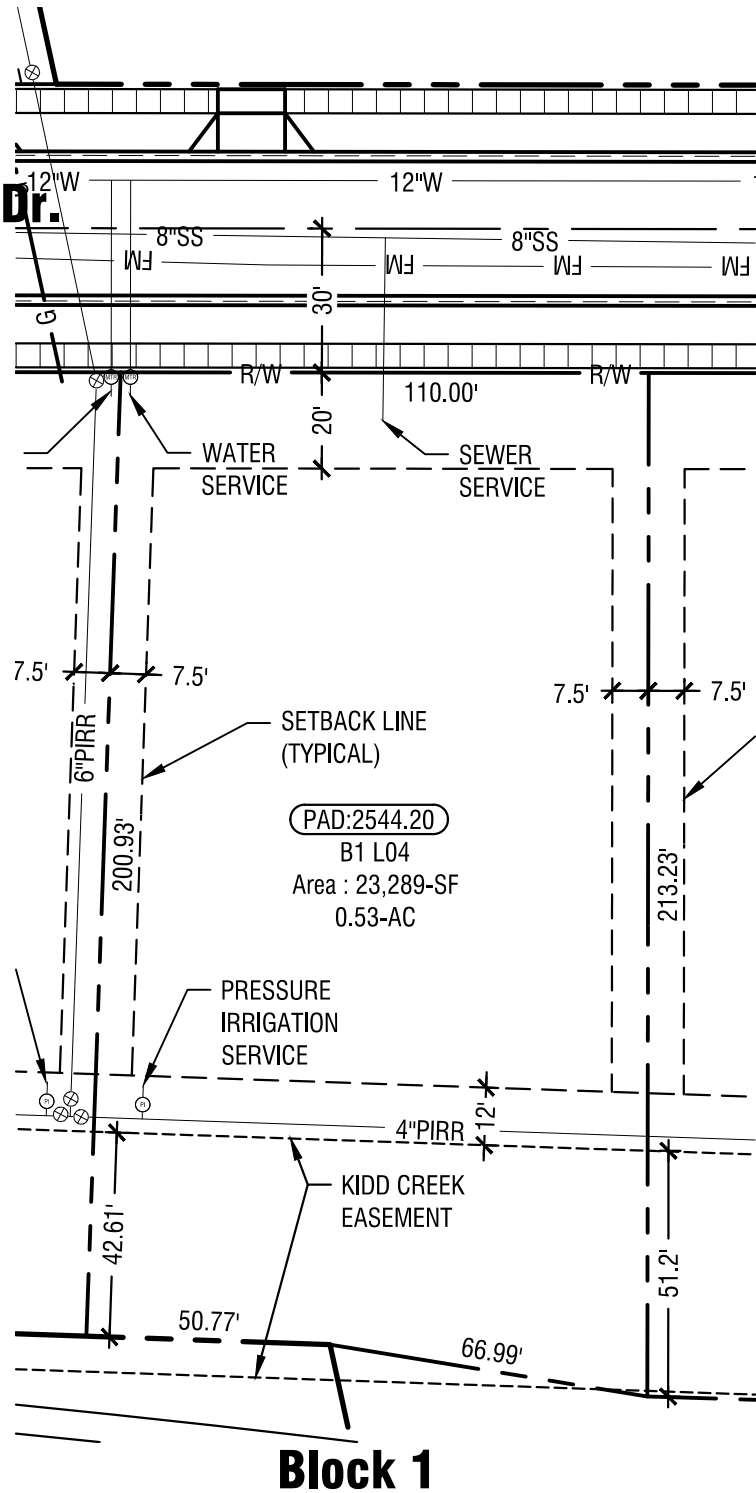
File Location: g:\2017\117092\cad\exhibits\117092_lot exhibits.dwg
Last Plotted By: gary.schumacher
Date Plotted: Friday, April 12, 2019 at 12:54 PM




CREIGHTON WOODS SUBDIVISION LOT EXHIBIT

NOTE: ACTUAL LOCATIONS OF SERVICES, ELEVATIONS AND OTHER IMPROVEMENTS DEPICTED HEREON MAY VARY.

W. Oakhampton Dr.



SEE ATTACHMENT A FOR TYPICAL SETBACKS AND EASEMENTS



Plan-Lot 4 Block 1

Horizontal Scale: 1" = 40'



Project No.: 117092
Date of Issuance: 04/12/2019

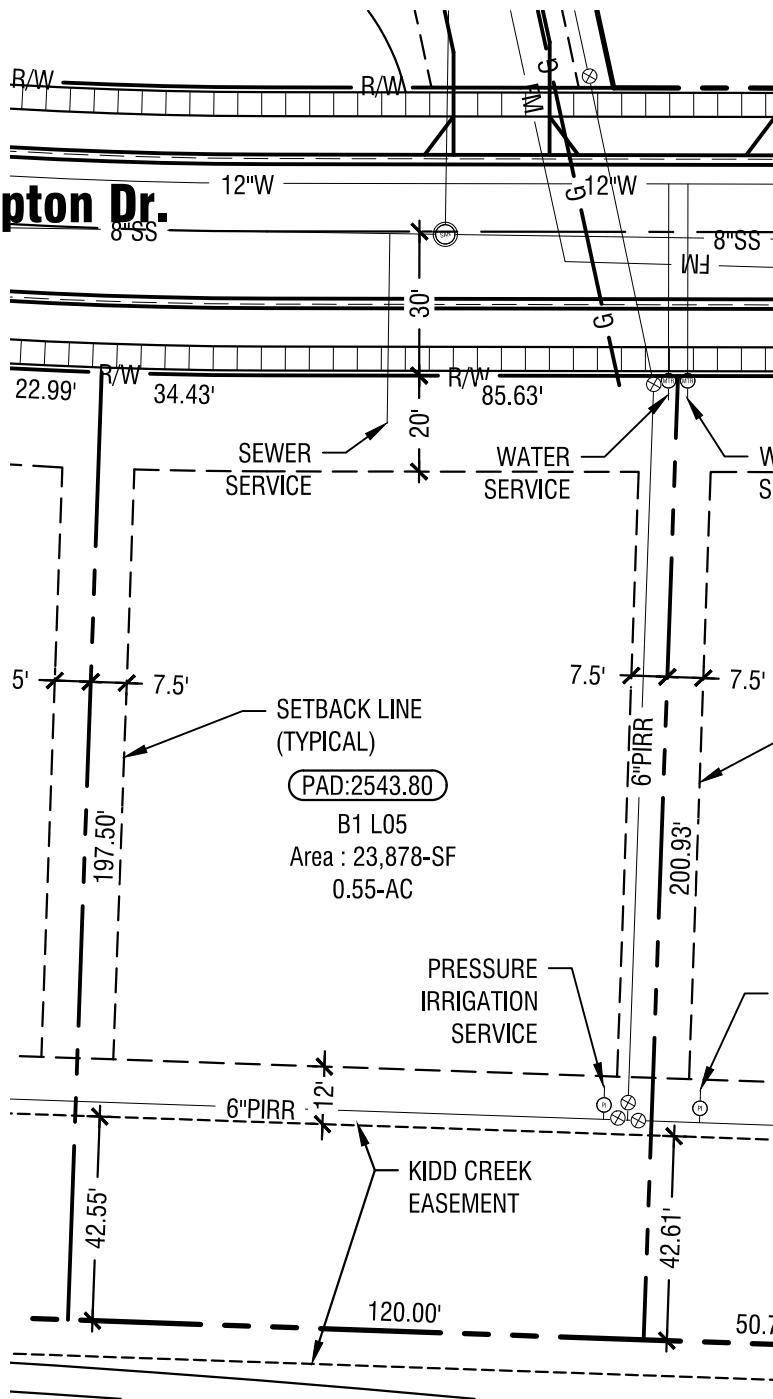
File Location: g:\2017\117092\exhibits\117092_lot exhibits.dwg
Last Plotted By: gary.schumacher
Date Plotted: Friday, April 12, 2019 at 12:54 PM



CREIGHTON WOODS SUBDIVISION LOT EXHIBIT

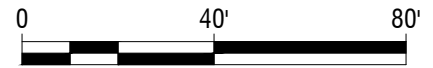
NOTE: ACTUAL LOCATIONS OF SERVICES, ELEVATIONS AND OTHER IMPROVEMENTS DEPICTED HEREON MAY VARY.

W. Oakhampton Dr.



SEE ATTACHMENT A FOR TYPICAL SETBACKS AND EASEMENTS

Block 1




Plan-Lot 5 Block 1

Horizontal Scale: 1" = 40'

Project No.: 117092

Date of Issuance: 04/12/2019

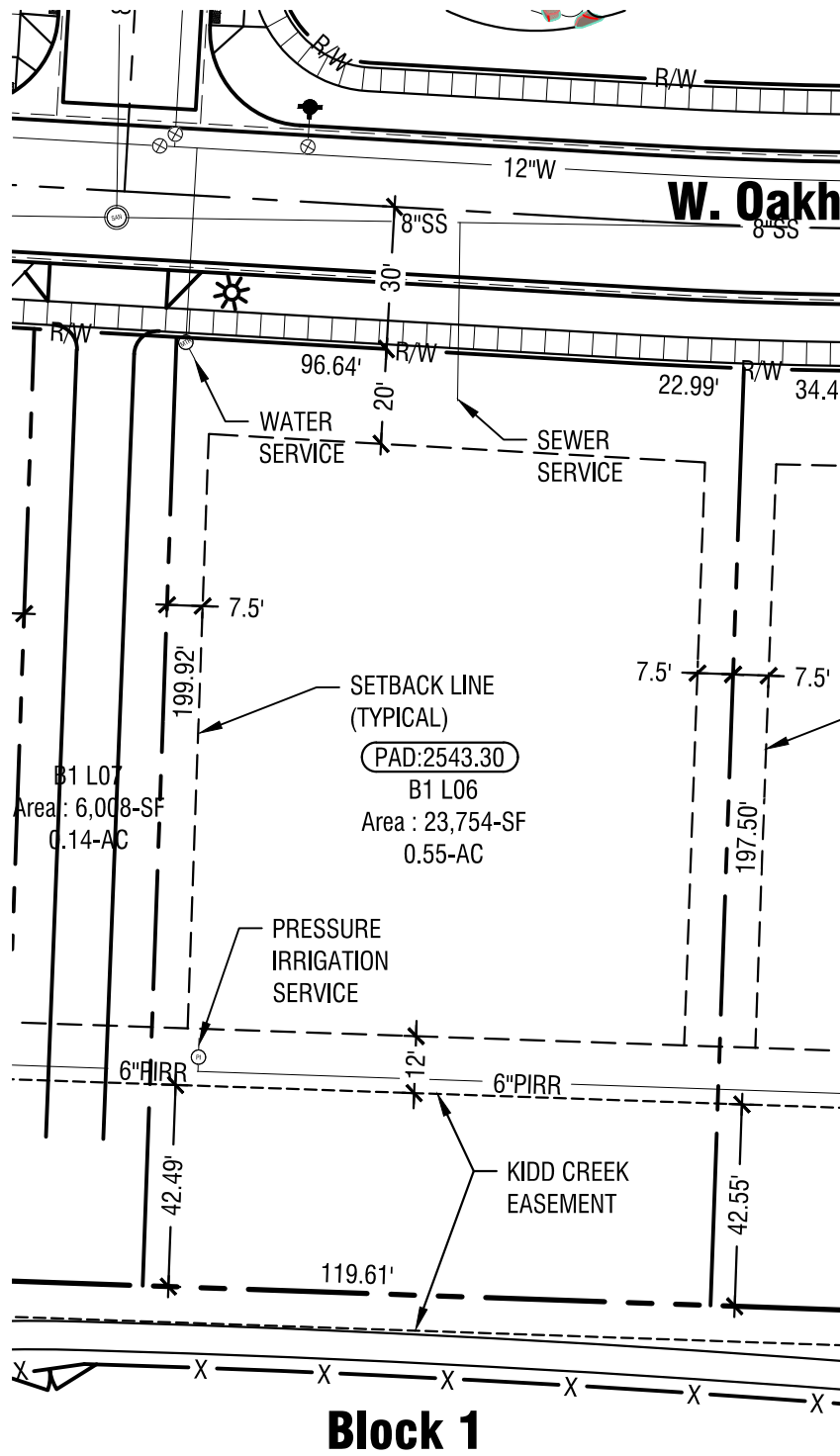


File Location: g:\2017\117092\exhibits\117092 lot exhibits.dwg
 Last Plotted By: gary.schumacher
 Date Plotted: Friday, April 12, 2019 at 12:54 PM



CREIGHTON WOODS SUBDIVISION LOT EXHIBIT


NOTE: ACTUAL LOCATIONS OF SERVICES, ELEVATIONS AND OTHER IMPROVEMENTS DEPICTED HEREON MAY VARY.



W. Oakhampton Dr.

Block 1

SEE ATTACHMENT A
FOR TYPICAL
SETBACKS AND
EASEMENTS



Plan-Lot 6 Block 1

Horizontal Scale: 1" = 40'



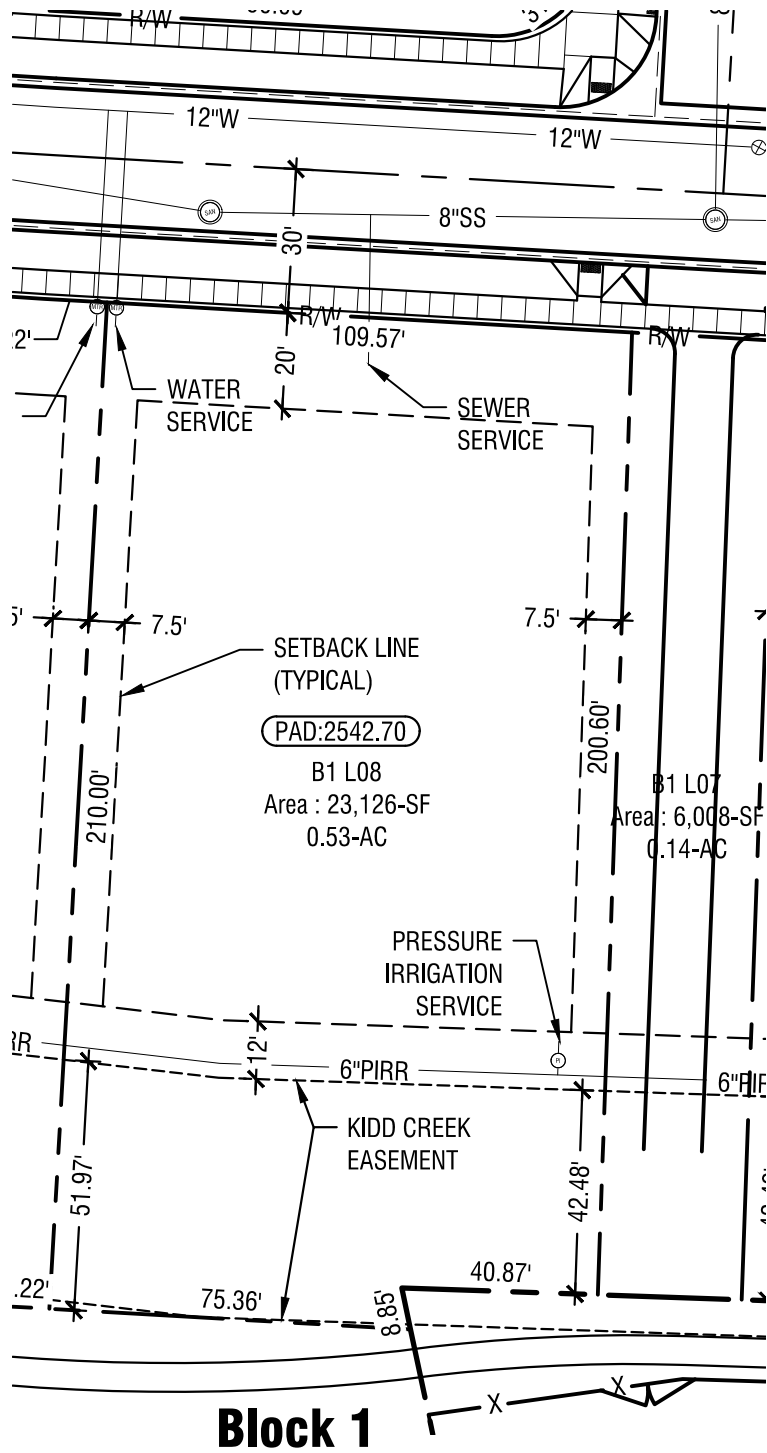
Project No.: 117092
Date of Issuance: 04/12/2019

File Location: g:\2017\117092\exhibits\117092_lot exhibits.dwg
Last Plotted By: gary.schumacher
Date Plotted: Friday, April 12, 2019 at 12:54 PM



**CREIGHTON WOODS SUBDIVISION
LOT
EXHIBIT**


NOTE: ACTUAL LOCATIONS OF SERVICES, ELEVATIONS AND OTHER IMPROVEMENTS DEPICTED HEREON MAY VARY.



W. Oakhampton Dr.

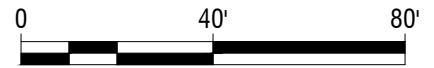
SEE ATTACHMENT A FOR TYPICAL SETBACKS AND EASEMENTS

Block 1



Plan-Lot 8 Block 1

Horizontal Scale: 1" = 40'

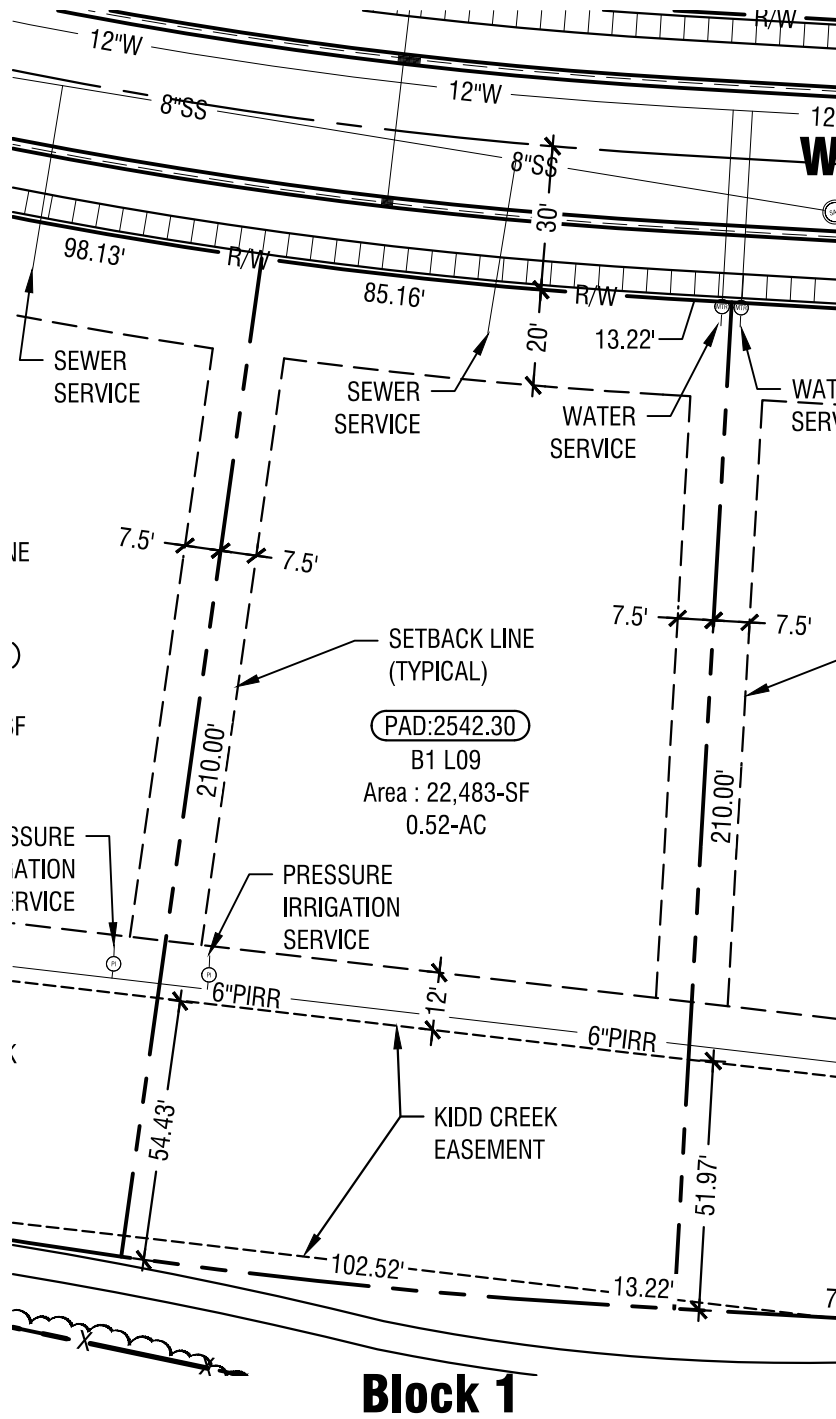


Project No.: 117092
Date of Issuance: 04/12/2019



**CREIGHTON WOODS SUBDIVISION
LOT
EXHIBIT**

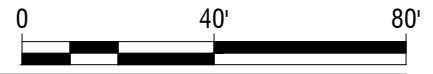
NOTE: ACTUAL LOCATIONS OF SERVICES, ELEVATIONS AND OTHER IMPROVEMENTS DEPICTED HEREON MAY VARY.



W. Oakhampton Dr.

SEE ATTACHMENT A FOR TYPICAL SETBACKS AND EASEMENTS


Block 1



Plan-Lot 9 Block 1

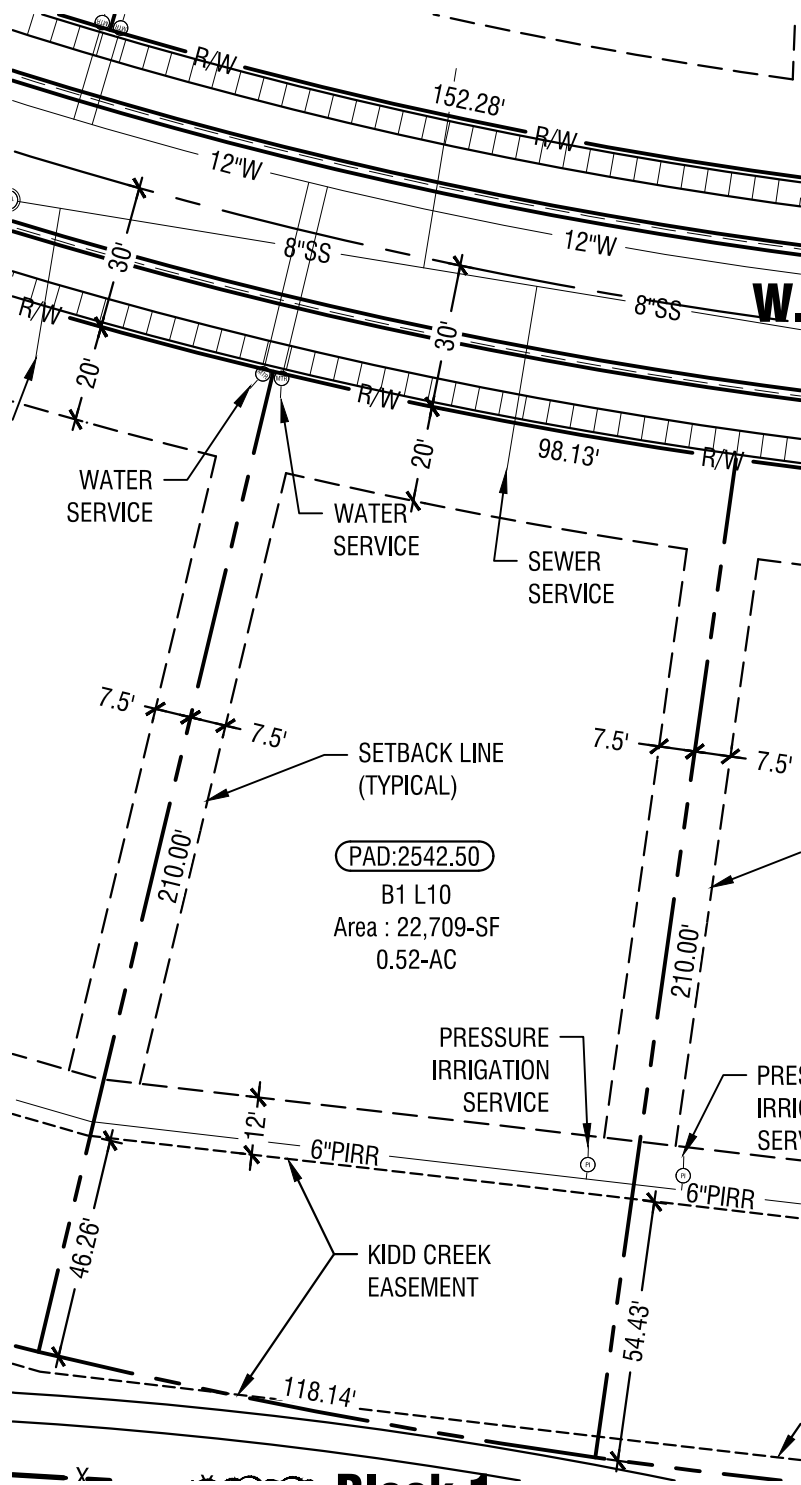
Horizontal Scale: 1" = 40'

Project No.: 117092
Date of Issuance: 04/12/2019



**CREIGHTON WOODS SUBDIVISION
LOT
EXHIBIT**


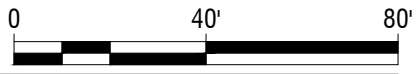
NOTE: ACTUAL LOCATIONS OF SERVICES, ELEVATIONS AND OTHER IMPROVEMENTS DEPICTED HEREON MAY VARY.



W. Oakhampton Dr.

PAD:2542.50
 B1 L10
 Area : 22,709-SF
 0.52-AC

SEE ATTACHMENT A
 FOR TYPICAL
 SETBACKS AND
 EASEMENTS



Plan-Lot 10 Block 1

Horizontal Scale: 1" = 40'

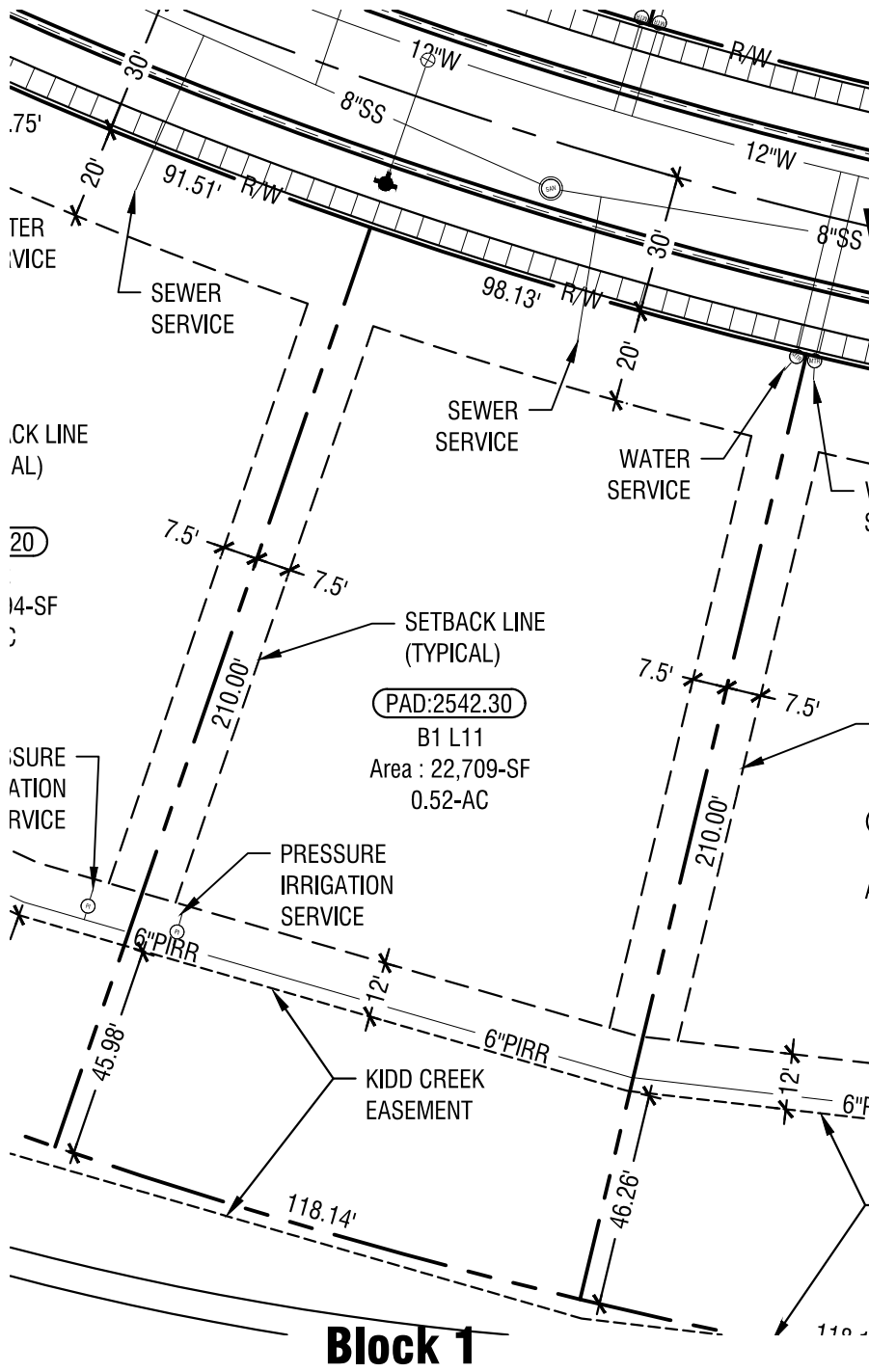
Project No.: 117092
 Date of Issuance: 04/12/2019

File Location: g:\2017\117092\cad\exhibits\117092_lot exhibits.dwg
 Last Plotted By: gary.schumacher
 Date Plotted: Friday, April 12, 2019 at 12:54 PM


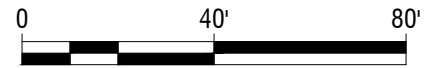


**CREIGHTON WOODS SUBDIVISION
 LOT
 EXHIBIT**

NOTE: ACTUAL LOCATIONS OF SERVICES, ELEVATIONS AND OTHER IMPROVEMENTS DEPICTED HEREON MAY VARY.



SEE ATTACHMENT A FOR TYPICAL SETBACKS AND EASEMENTS



Plan-Lot 11 Block 1

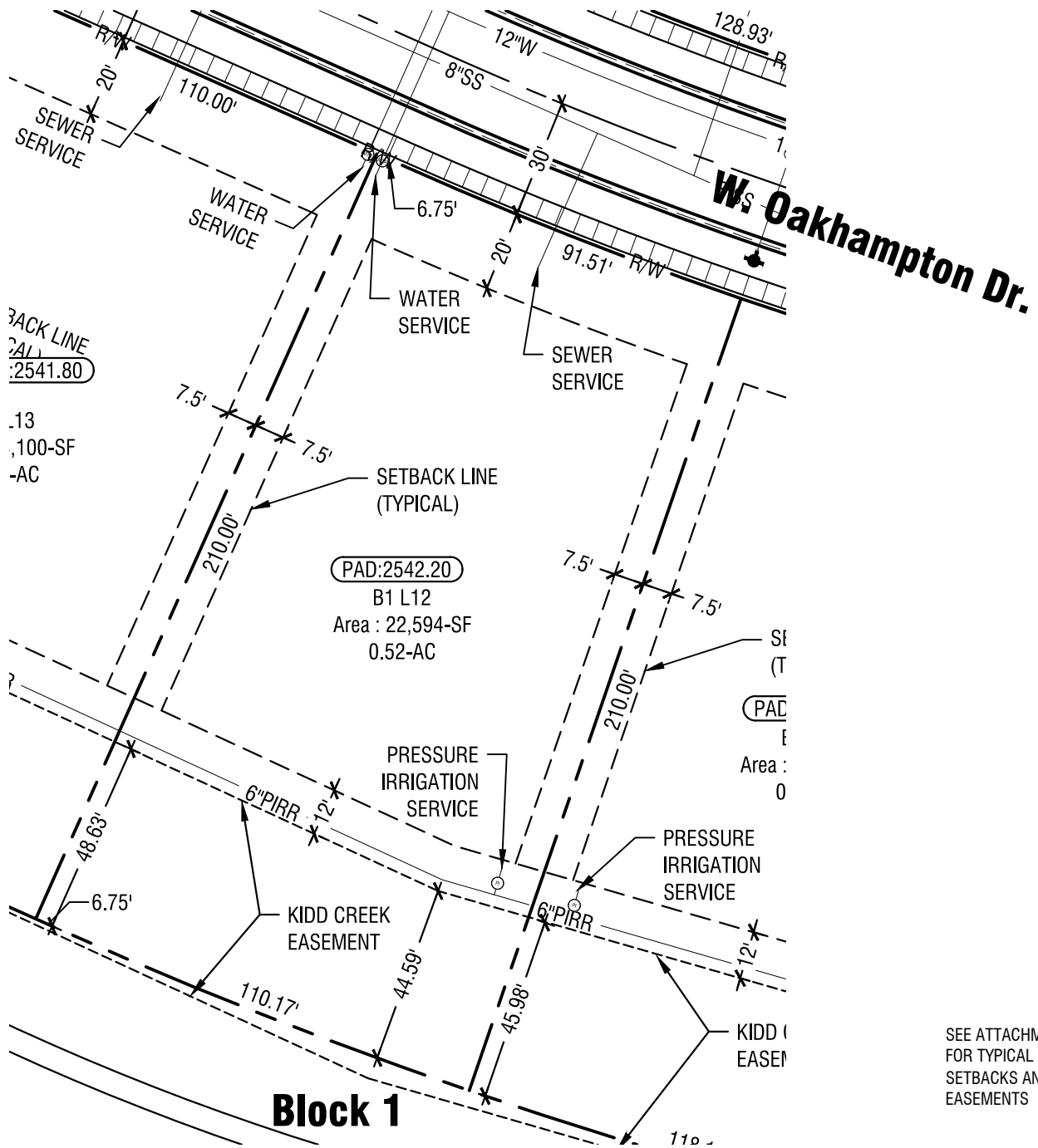
Horizontal Scale: 1" = 40'

Project No.: 117092
Date of Issuance: 04/12/2019




**CREIGHTON WOODS SUBDIVISION
LOT
EXHIBIT**

NOTE: ACTUAL LOCATIONS OF SERVICES, ELEVATIONS AND OTHER IMPROVEMENTS DEPICTED HEREON MAY VARY.



SEE ATTACHMENT A FOR TYPICAL SETBACKS AND EASEMENTS



Plan-Lot 12 Block 1

Horizontal Scale: 1" = 40'

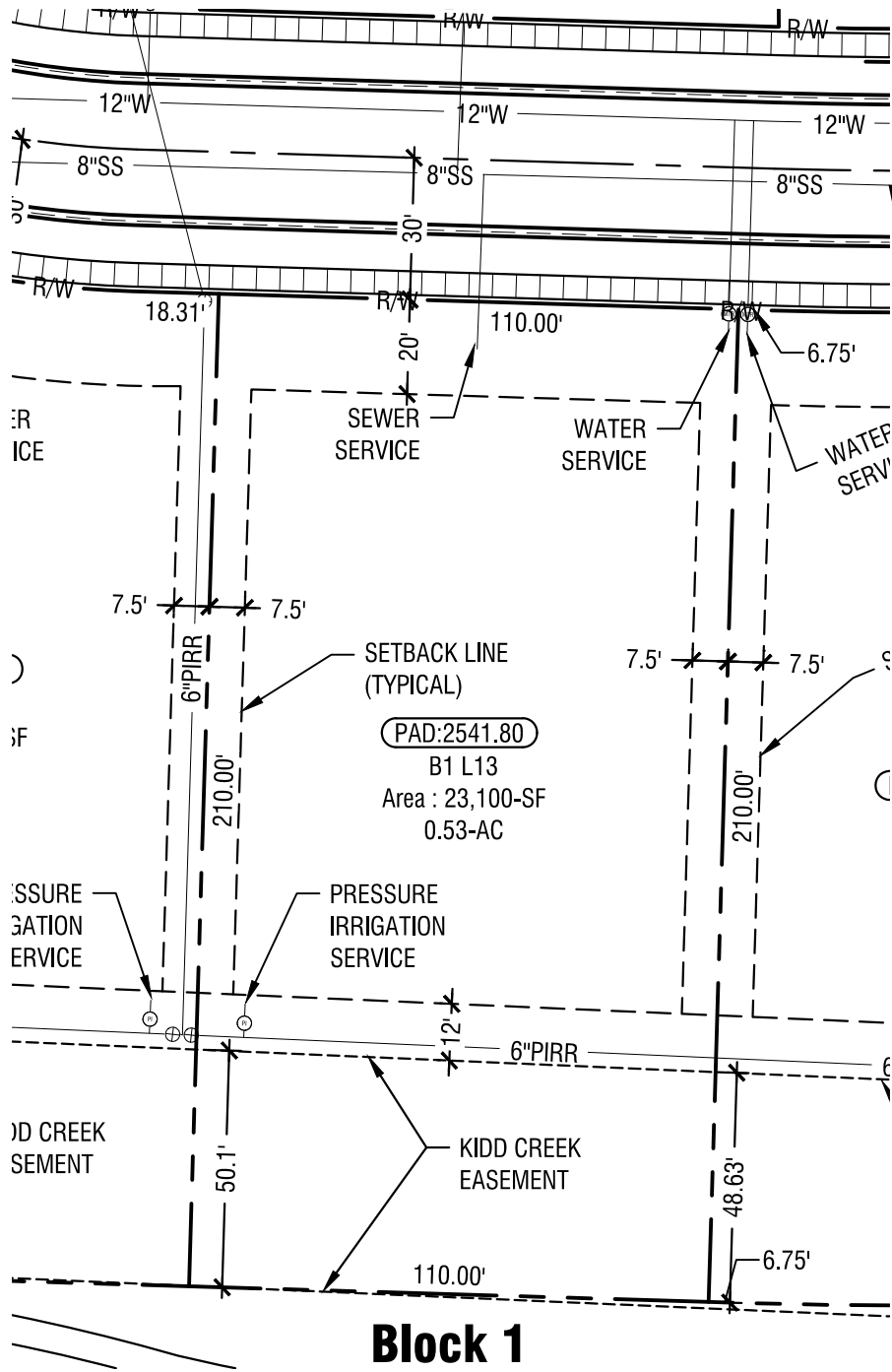


Project No.: 117092
Date of Issuance: 04/12/2019



CREIGHTON WOODS SUBDIVISION LOT EXHIBIT

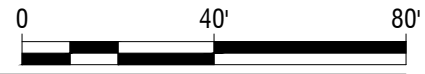
NOTE: ACTUAL LOCATIONS OF SERVICES, ELEVATIONS AND OTHER IMPROVEMENTS DEPICTED HEREON MAY VARY.



W. Oakhampton Dr.

Block 1

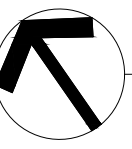
SEE ATTACHMENT A FOR TYPICAL SETBACKS AND EASEMENTS



Plan-Lot 13 Block 1

Horizontal Scale: 1" = 40'

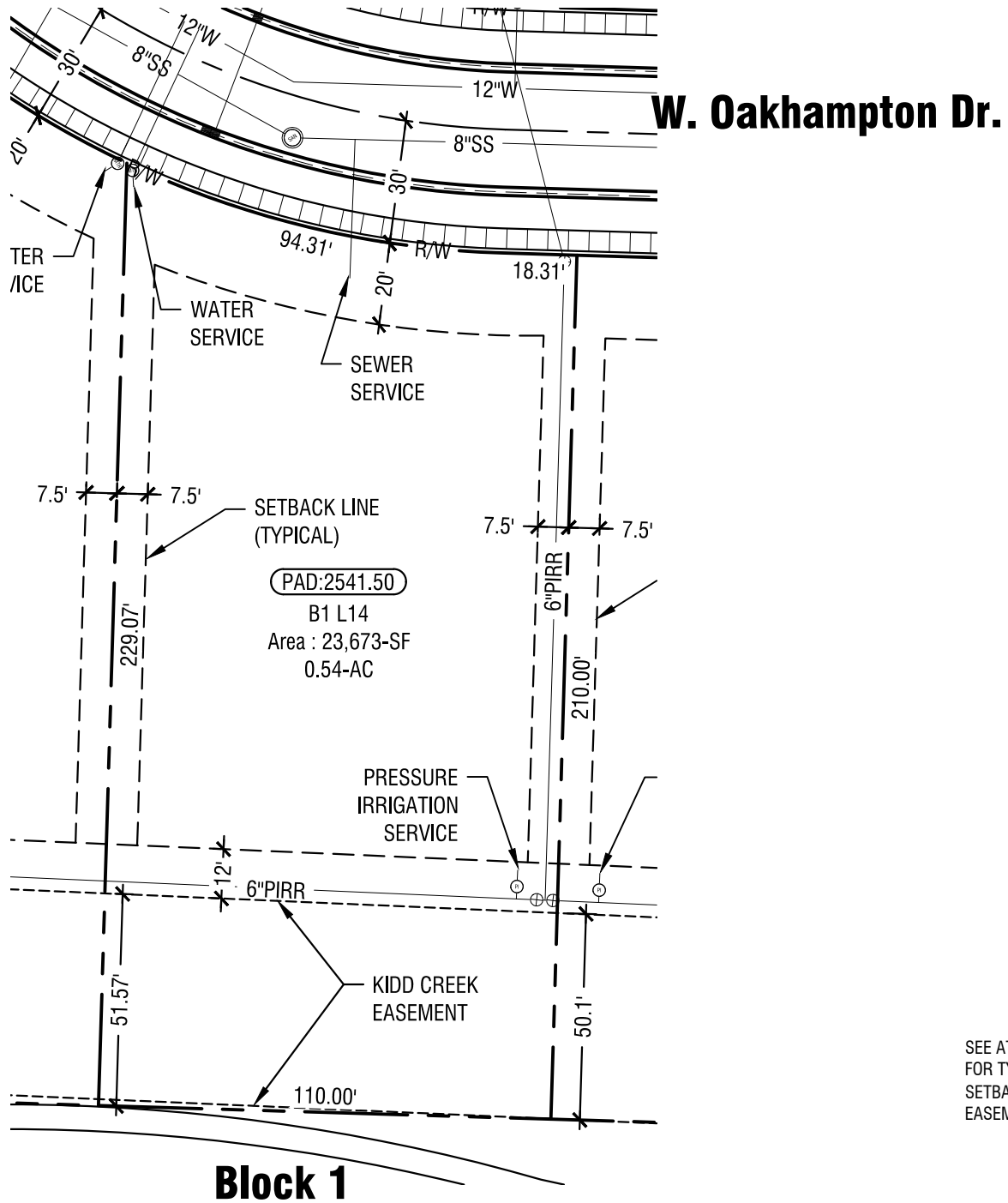
Project No.: 117092
Date of Issuance: 04/12/2019




**CREIGHTON WOODS SUBDIVISION
LOT
EXHIBIT**

File Location: g:\2017\117092\cad\exhibits\117092_lot_exhibits.dwg
Last Plotted By: gary.schumacher
Date Plotted: Friday, April 12, 2019 at 12:55 PM

NOTE: ACTUAL LOCATIONS OF SERVICES, ELEVATIONS AND OTHER IMPROVEMENTS DEPICTED HEREON MAY VARY.

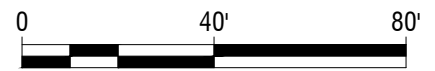


SEE ATTACHMENT A FOR TYPICAL SETBACKS AND EASEMENTS



Plan-Lot 14 Block 1

Horizontal Scale: 1" = 40'

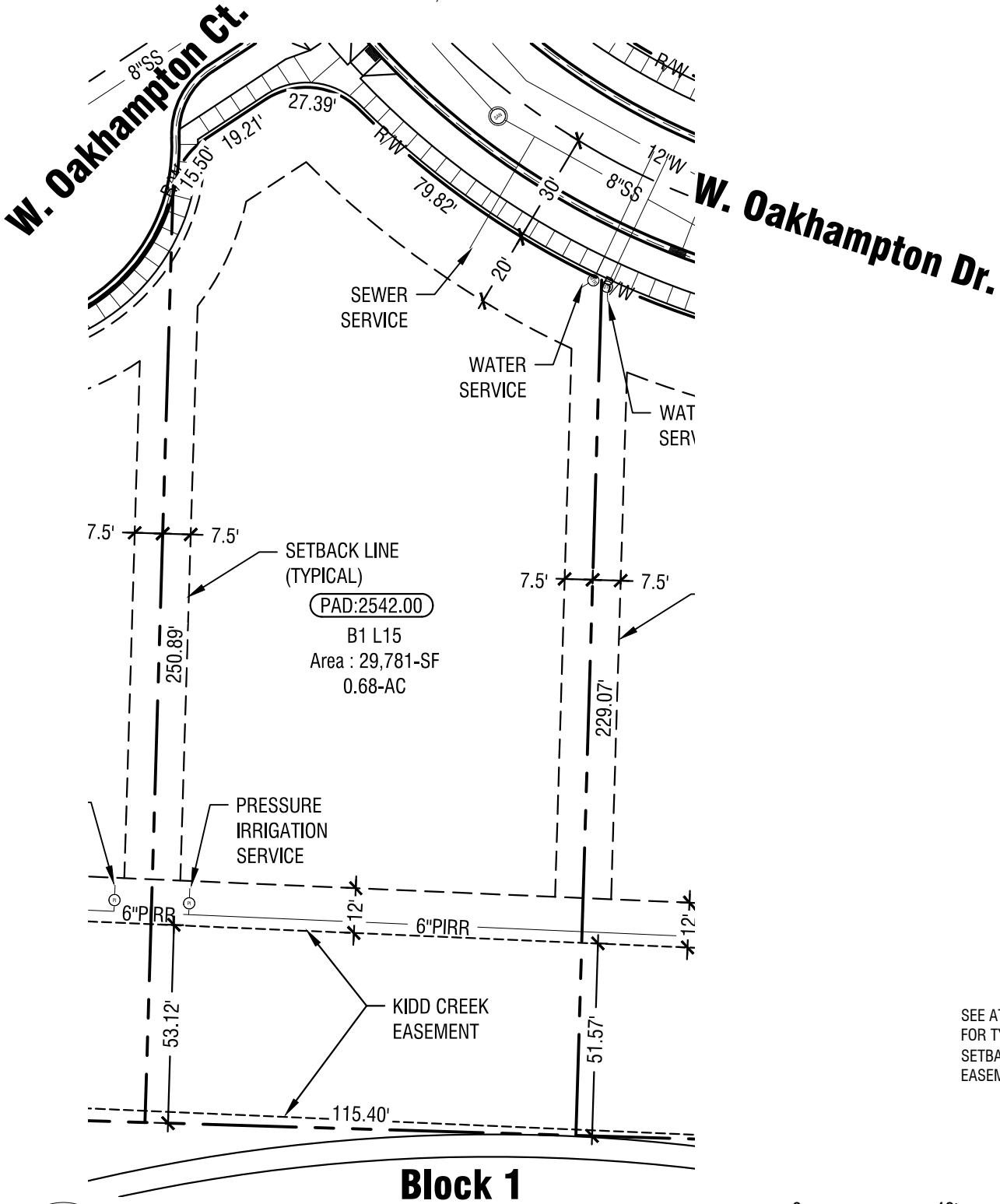


Project No.: 117092
Date of Issuance: 04/12/2019


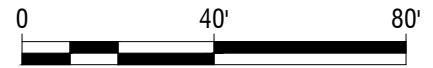


**CREIGHTON WOODS SUBDIVISION
LOT
EXHIBIT**

NOTE: ACTUAL LOCATIONS OF SERVICES, ELEVATIONS AND OTHER IMPROVEMENTS DEPICTED HEREON MAY VARY.



SEE ATTACHMENT A FOR TYPICAL SETBACKS AND EASEMENTS



Plan-Lot 15 Block 1

Horizontal Scale: 1" = 40'

Project No.: 117092

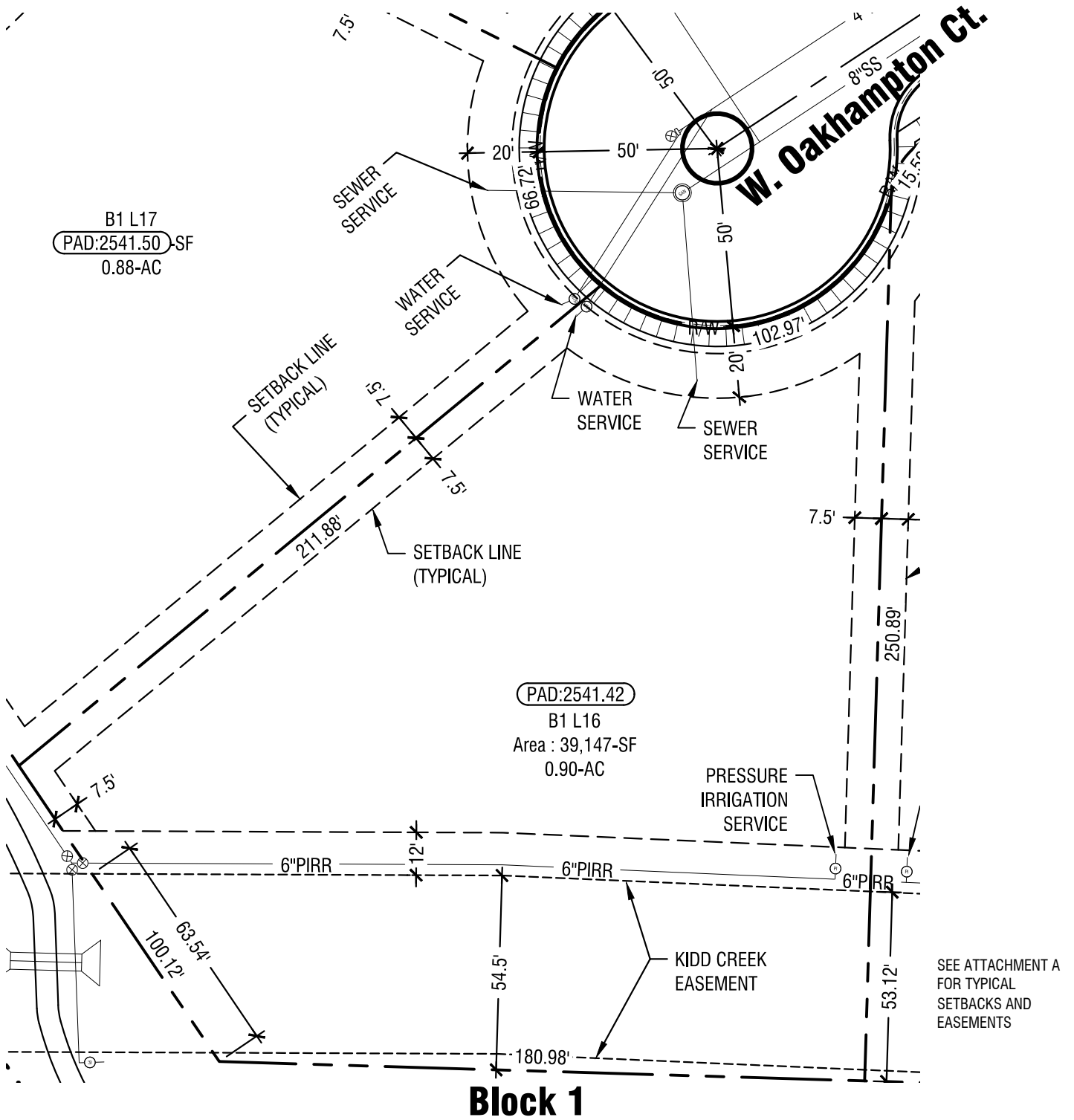
Date of Issuance: 04/12/2019

File Location: g:\2017\117092\exhibits\117092_lot exhibits.dwg
 Last Plotted By: gary.schumacher
 Date Plotted: Friday, April 12, 2019 at 12:55 PM




**CREIGHTON WOODS SUBDIVISION
 LOT
 EXHIBIT**

NOTE: ACTUAL LOCATIONS OF SERVICES, ELEVATIONS AND OTHER IMPROVEMENTS DEPICTED HEREON MAY VARY.



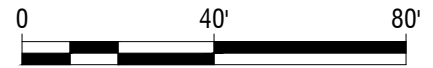
SEE ATTACHMENT A FOR TYPICAL SETBACKS AND EASEMENTS

Block 1



Plan-Lot 16 Block 1

Horizontal Scale: 1" = 40'



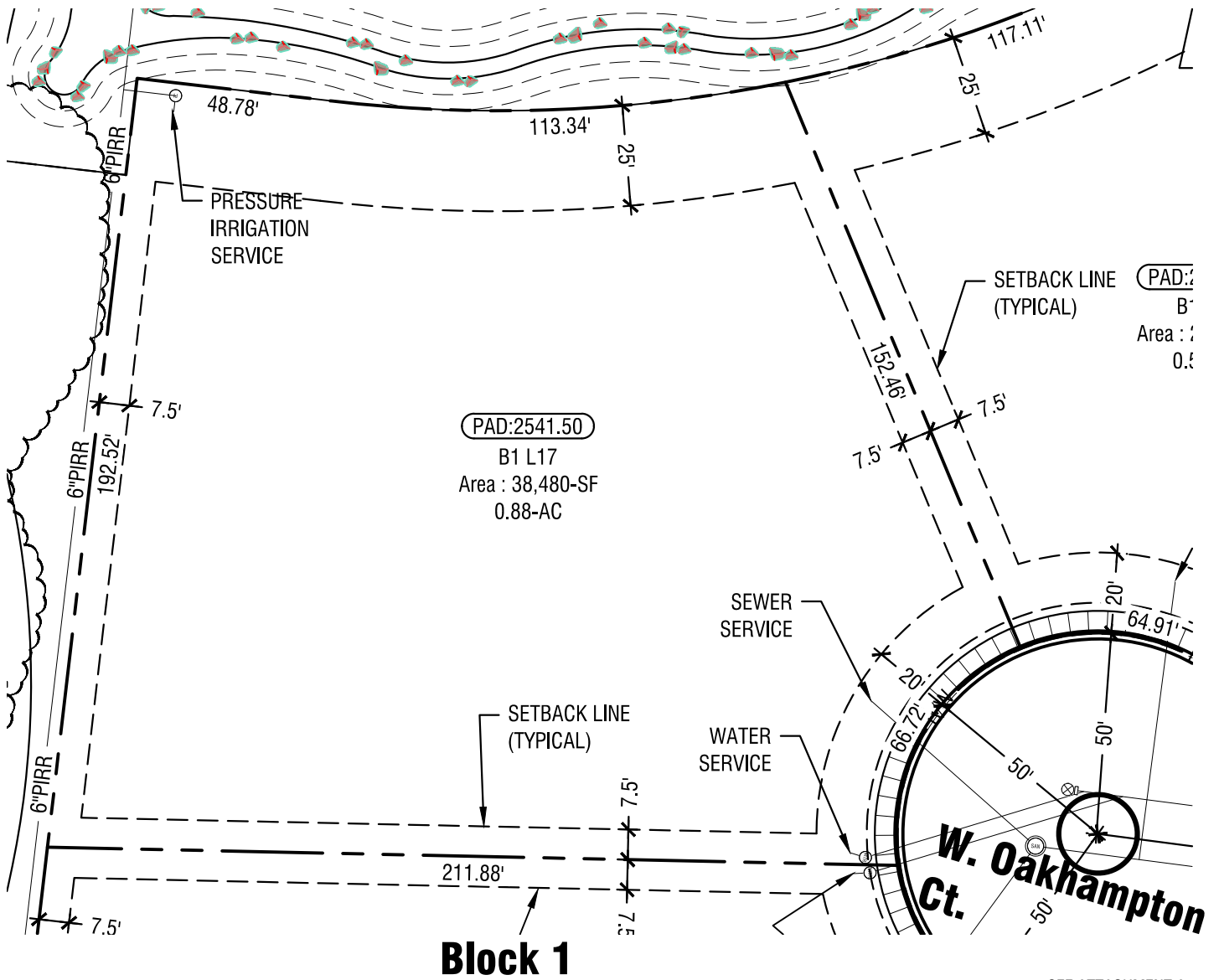
Project No.: 117092
Date of Issuance: 04/12/2019

File Location: g:\2017\117092\exhibits\117092_lot exhibits.dwg
Last Plotted By: gary.schumacher
Date Plotted: Friday, April 12, 2019 at 12:55 PM



**CREIGHTON WOODS SUBDIVISION
LOT
EXHIBIT**

NOTE: ACTUAL LOCATIONS OF SERVICES, ELEVATIONS AND OTHER IMPROVEMENTS DEPICTED HEREON MAY VARY.

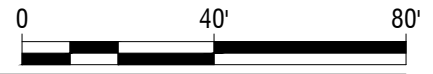


PAD:2541.50
 B1 L17
 Area : 38,480-SF
 0.88-AC

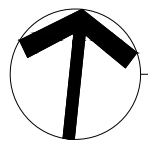
SETBACK LINE (TYPICAL)
 PAD: B'
 Area : 0.5'

W. Oakhampton Ct.

SEE ATTACHMENT A FOR TYPICAL SETBACKS AND EASEMENTS



Project No.: 117092
 Date of Issuance: 04/12/2019



Plan-Lot 17 Block 1

Horizontal Scale: 1" = 40'

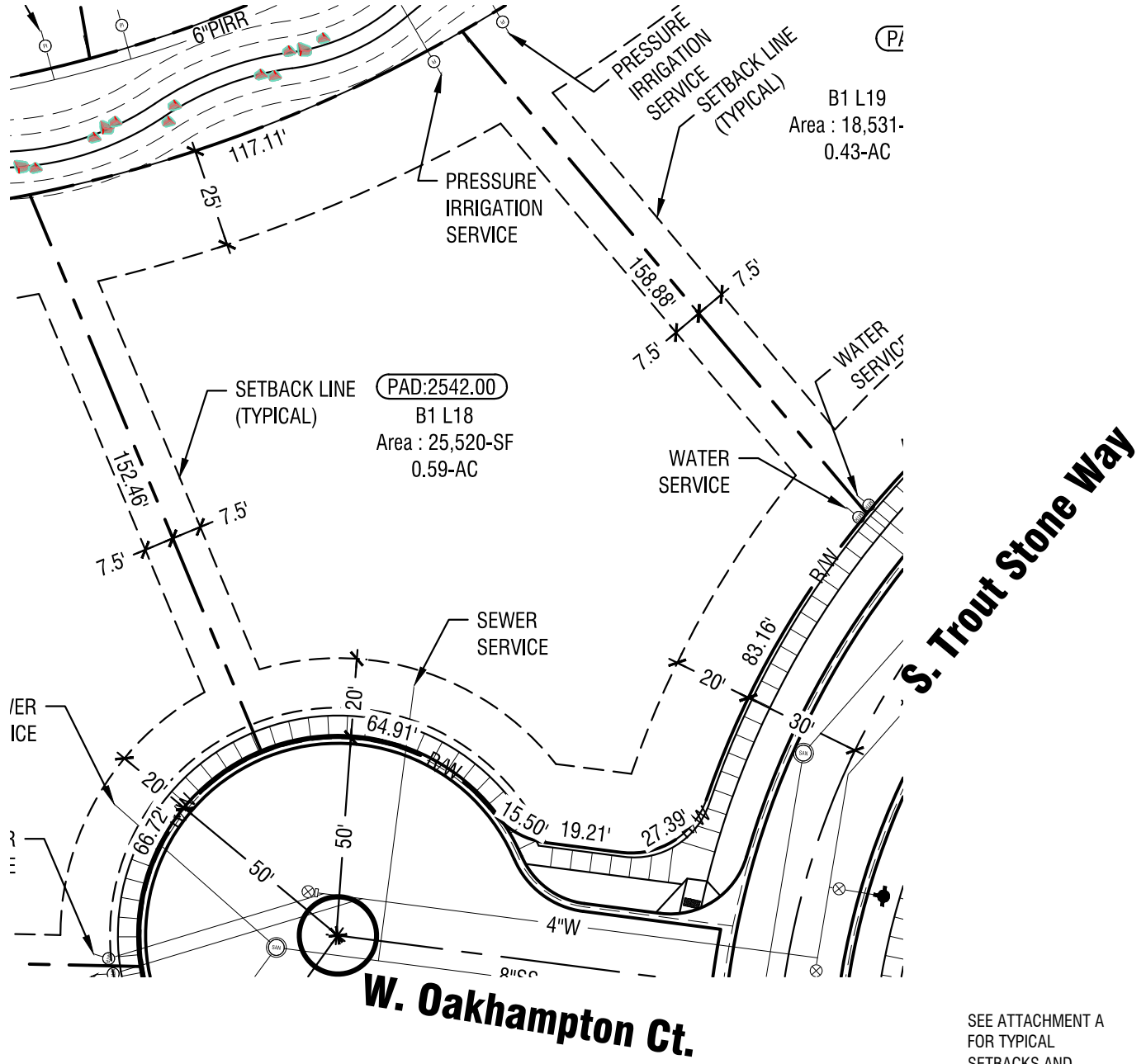
File Location: g:\2017\117092\cad\exhibits\117092_lot exhibits.dwg
 Last Plotted By: gary.schumacher
 Date Plotted: Friday, April 12, 2019 at 12:55 PM



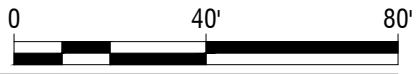
**CREIGHTON WOODS SUBDIVISION
 LOT
 EXHIBIT**

NOTE: ACTUAL LOCATIONS OF SERVICES, ELEVATIONS AND OTHER IMPROVEMENTS DEPICTED HEREON MAY VARY.

Block 1



SEE ATTACHMENT A FOR TYPICAL SETBACKS AND EASEMENTS




Plan-Lot 18 Block 1

Horizontal Scale: 1" = 40'

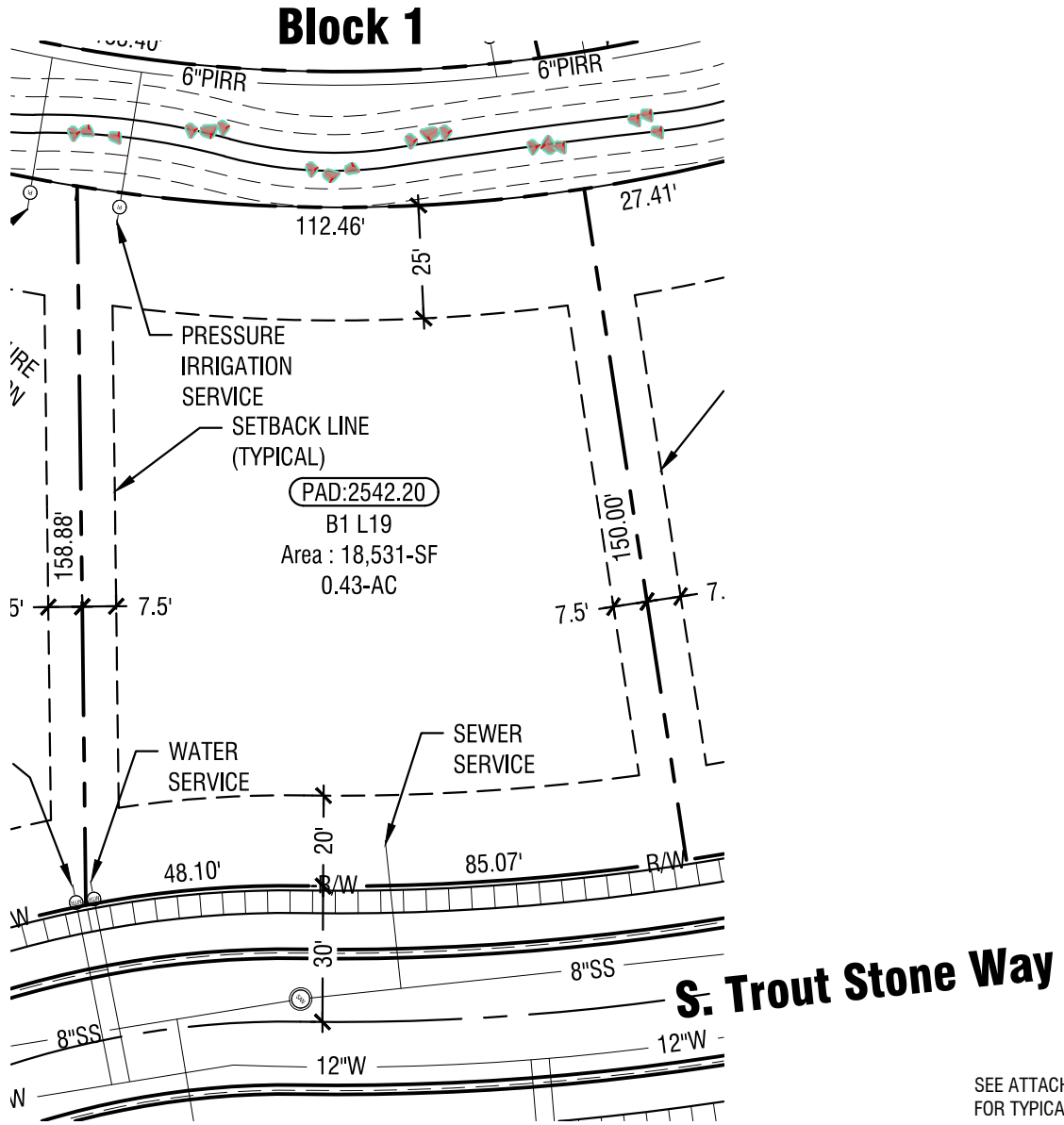
Project No.: 117092
Date of Issuance: 04/12/2019

File Location: g:\2017\117092\cad\exhibits\117092_lot_exhibits.dwg
Last Plotted By: gary.schumacher
Date Plotted: Friday, April 12, 2019 at 12:55 PM




CREIGHTON WOODS SUBDIVISION LOT EXHIBIT

NOTE: ACTUAL LOCATIONS OF SERVICES, ELEVATIONS AND OTHER IMPROVEMENTS DEPICTED HEREON MAY VARY.

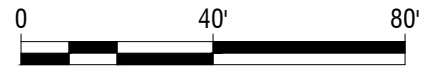


SEE ATTACHMENT A
FOR TYPICAL
SETBACKS AND
EASEMENTS



Plan-Lot 19 Block 1

Horizontal Scale: 1" = 40'

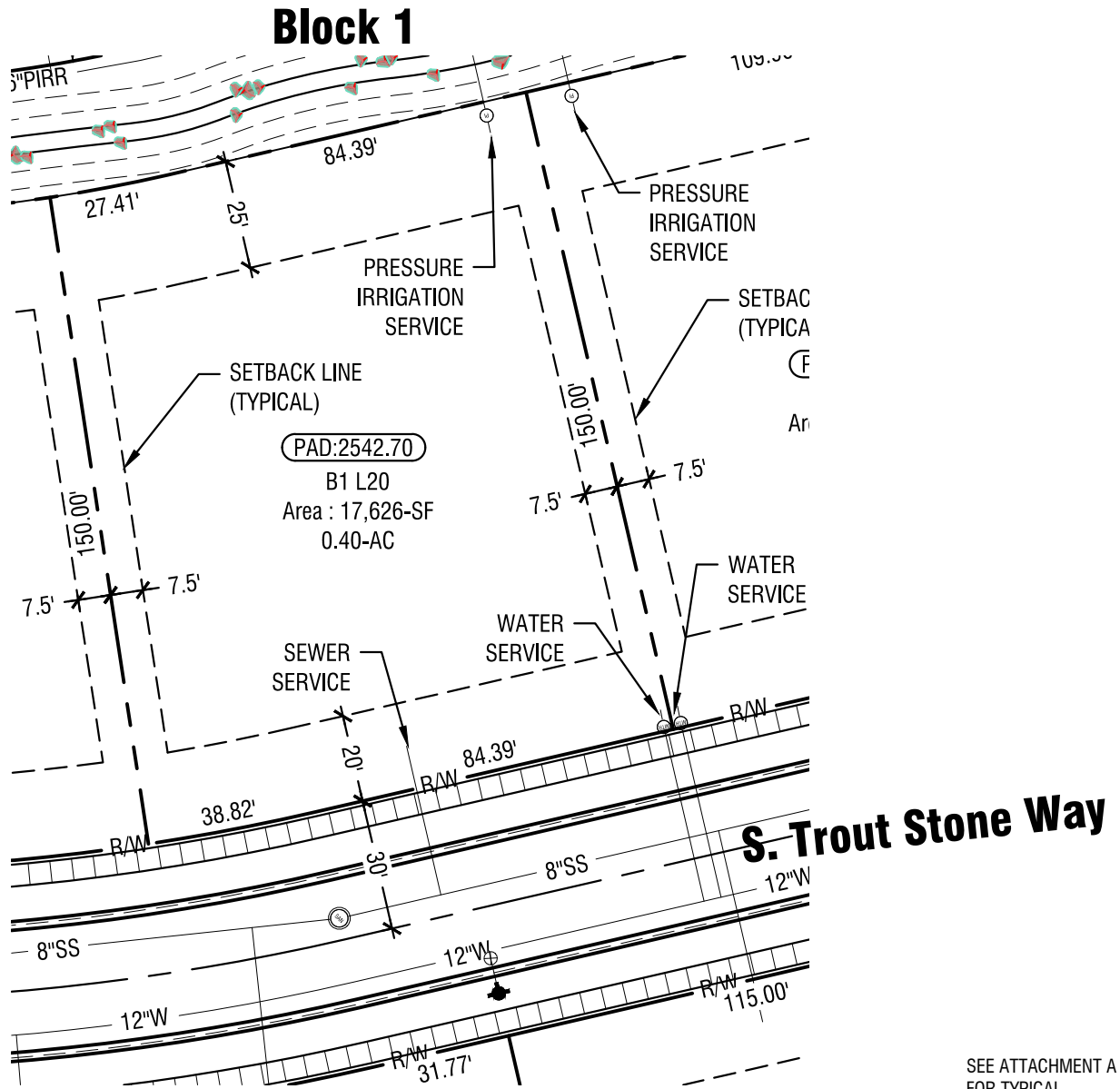


Project No.: 117092
Date of Issuance: 04/12/2019




**CREIGHTON WOODS SUBDIVISION
LOT
EXHIBIT**

NOTE: ACTUAL LOCATIONS OF SERVICES, ELEVATIONS AND OTHER IMPROVEMENTS DEPICTED HEREON MAY VARY.

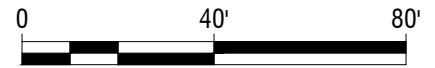


SEE ATTACHMENT A FOR TYPICAL SETBACKS AND EASEMENTS



Plan-Lot 20 Block 1

Horizontal Scale: 1" = 40'

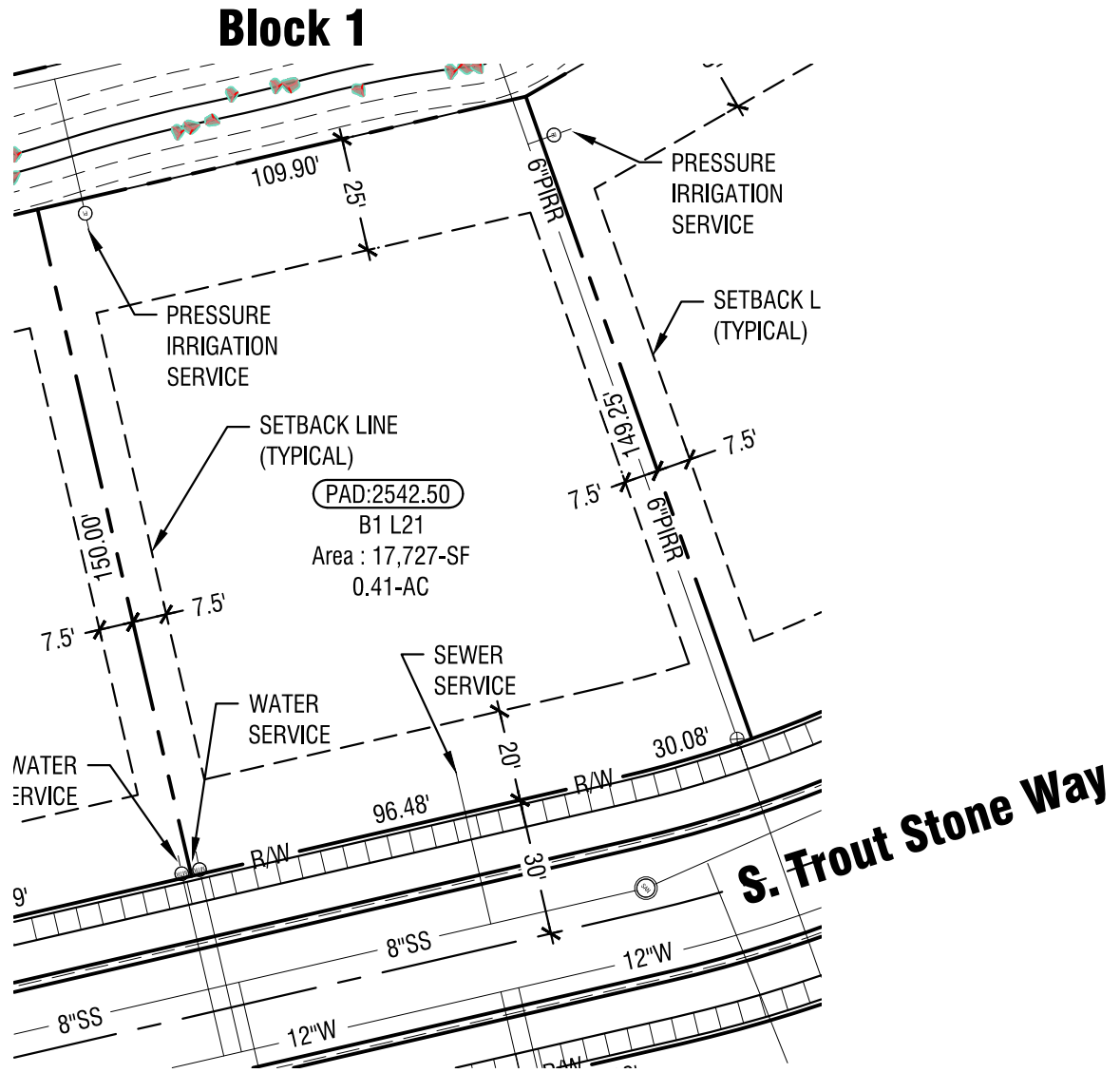


Project No.: 117092
Date of Issuance: 04/12/2019




**CREIGHTON WOODS SUBDIVISION
LOT
EXHIBIT**

NOTE: ACTUAL LOCATIONS OF SERVICES, ELEVATIONS AND OTHER IMPROVEMENTS DEPICTED HEREON MAY VARY.



SEE ATTACHMENT A
FOR TYPICAL
SETBACKS AND
EASEMENTS



Plan-Lot 21 Block 1

Horizontal Scale: 1" = 40'



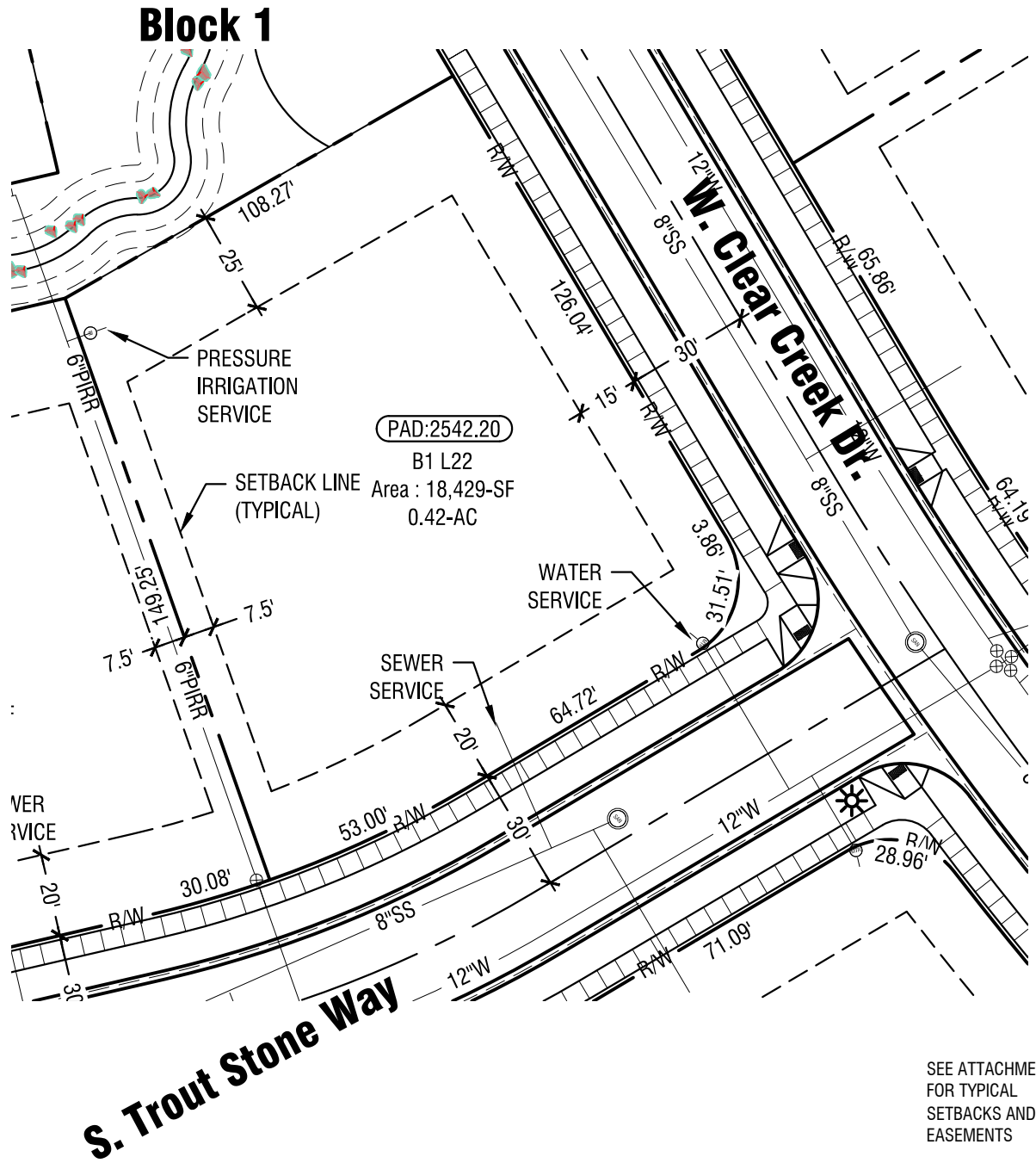
Project No.: 117092
Date of Issuance: 04/12/2019

File Location: g:\2017\117092\cad\exhibits\117092 lot exhibits.dwg
Last Plotted By: gary.schumacher
Date Plotted: Friday, April 12, 2019 at 12:55 PM

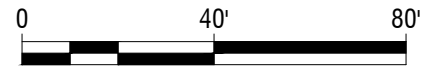


**CREIGHTON WOODS SUBDIVISION
LOT
EXHIBIT**

NOTE: ACTUAL LOCATIONS OF SERVICES, ELEVATIONS AND OTHER IMPROVEMENTS DEPICTED HEREON MAY VARY.



SEE ATTACHMENT A
FOR TYPICAL
SETBACKS AND
EASEMENTS



Plan-Lot 22 Block 1

Horizontal Scale: 1" = 40'

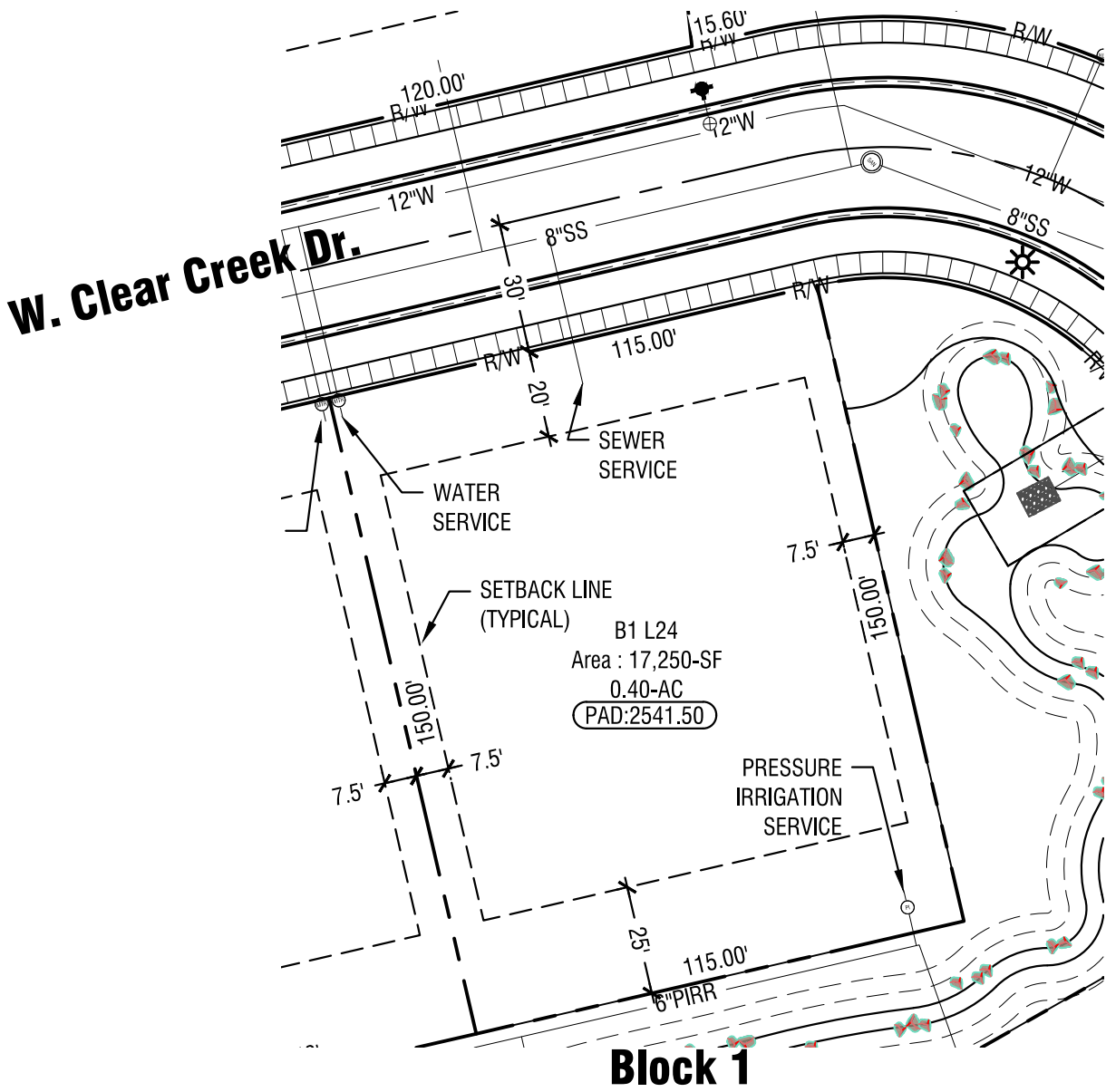
Project No.: 117092
Date of Issuance: 04/12/2019

File Location: g:\2017\117092\cad\exhibits\117092_lot exhibits.dwg
Last Plotted By: gary.schumacher
Date Plotted: Friday, April 12, 2019 at 12:55 PM




**CREIGHTON WOODS SUBDIVISION
LOT
EXHIBIT**

NOTE: ACTUAL LOCATIONS OF SERVICES, ELEVATIONS AND OTHER IMPROVEMENTS DEPICTED HEREON MAY VARY.

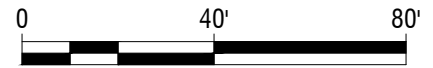


SEE ATTACHMENT A FOR TYPICAL SETBACKS AND EASEMENTS



Plan-Lot 24 Block 1

Horizontal Scale: 1" = 40'



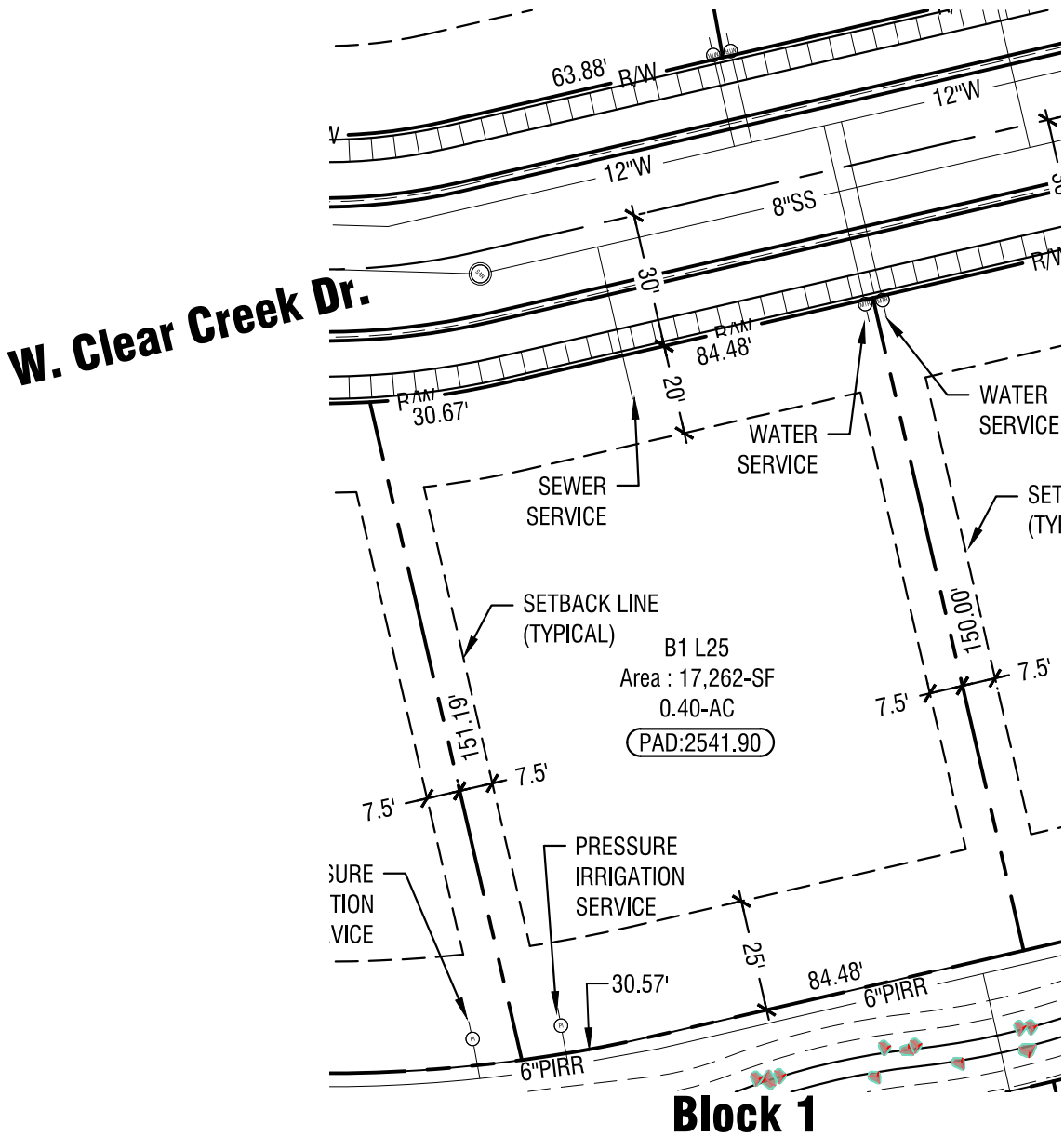
Project No.: 117092
Date of Issuance: 04/12/2019

File Location: g:\2017\117092\exhibits\117092 lot exhibits.dwg
Last Plotted By: gary.schumacher
Date Plotted: Friday, April 12, 2019 at 12:55 PM




CREIGHTON WOODS SUBDIVISION LOT EXHIBIT

NOTE: ACTUAL LOCATIONS OF SERVICES, ELEVATIONS AND OTHER IMPROVEMENTS DEPICTED HEREON MAY VARY.

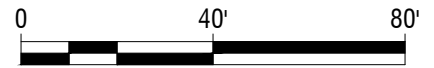


SEE ATTACHMENT A FOR TYPICAL SETBACKS AND EASEMENTS



Plan-Lot 25 Block 1

Horizontal Scale: 1" = 40'



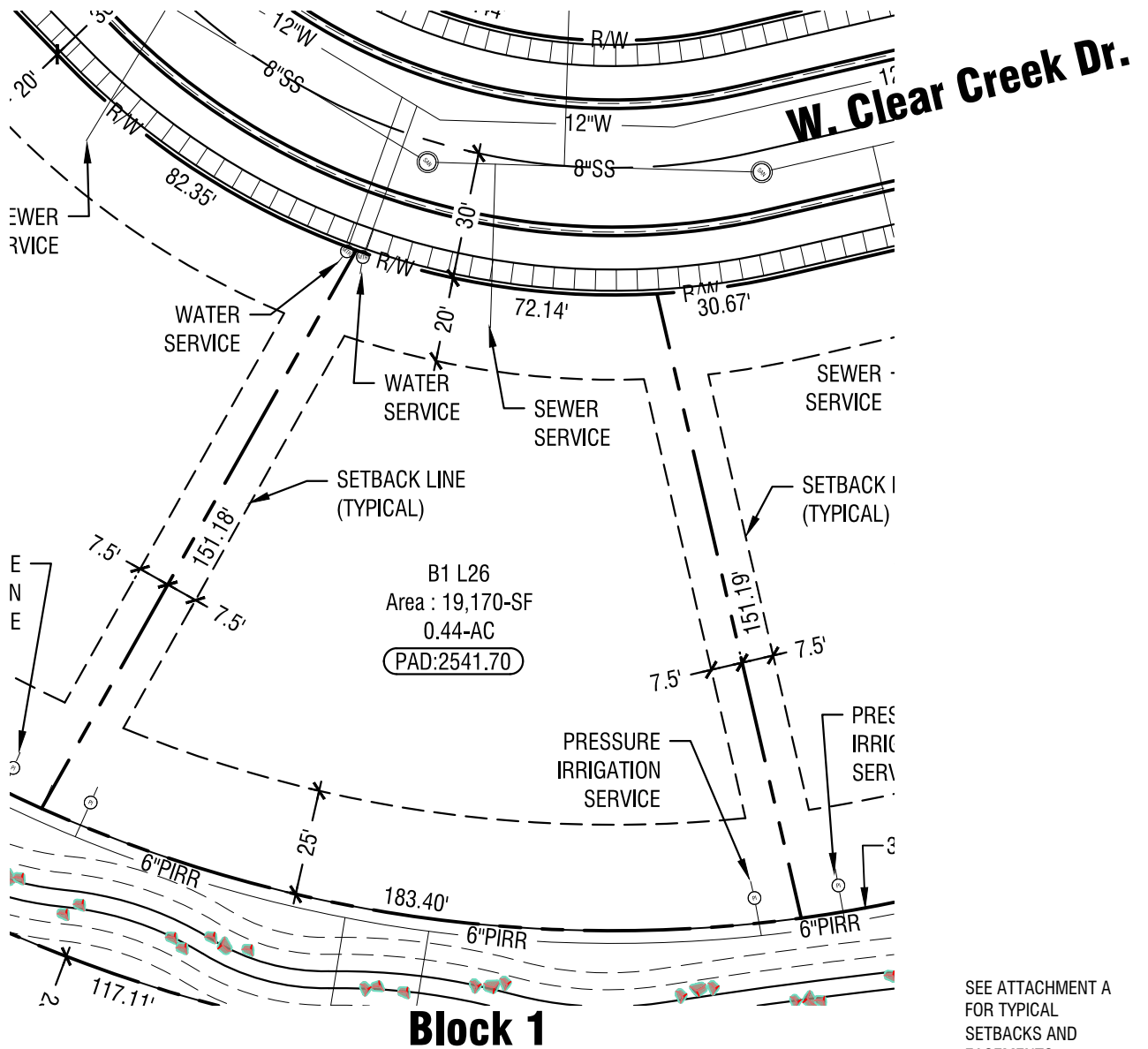
Project No.: 117092
Date of Issuance: 04/12/2019

File Location: g:\2017\117092\cad\exhibits\117092_lot exhibits.dwg
Last Plotted By: gary.schumacher
Date Plotted: Friday, April 12, 2019 at 12:56 PM




**CREIGHTON WOODS SUBDIVISION
LOT
EXHIBIT**

NOTE: ACTUAL LOCATIONS OF SERVICES, ELEVATIONS AND OTHER IMPROVEMENTS DEPICTED HEREON MAY VARY.

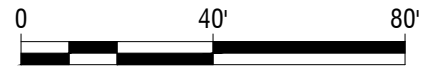


SEE ATTACHMENT A FOR TYPICAL SETBACKS AND EASEMENTS



Plan-Lot 26 Block 1

Horizontal Scale: 1" = 40'



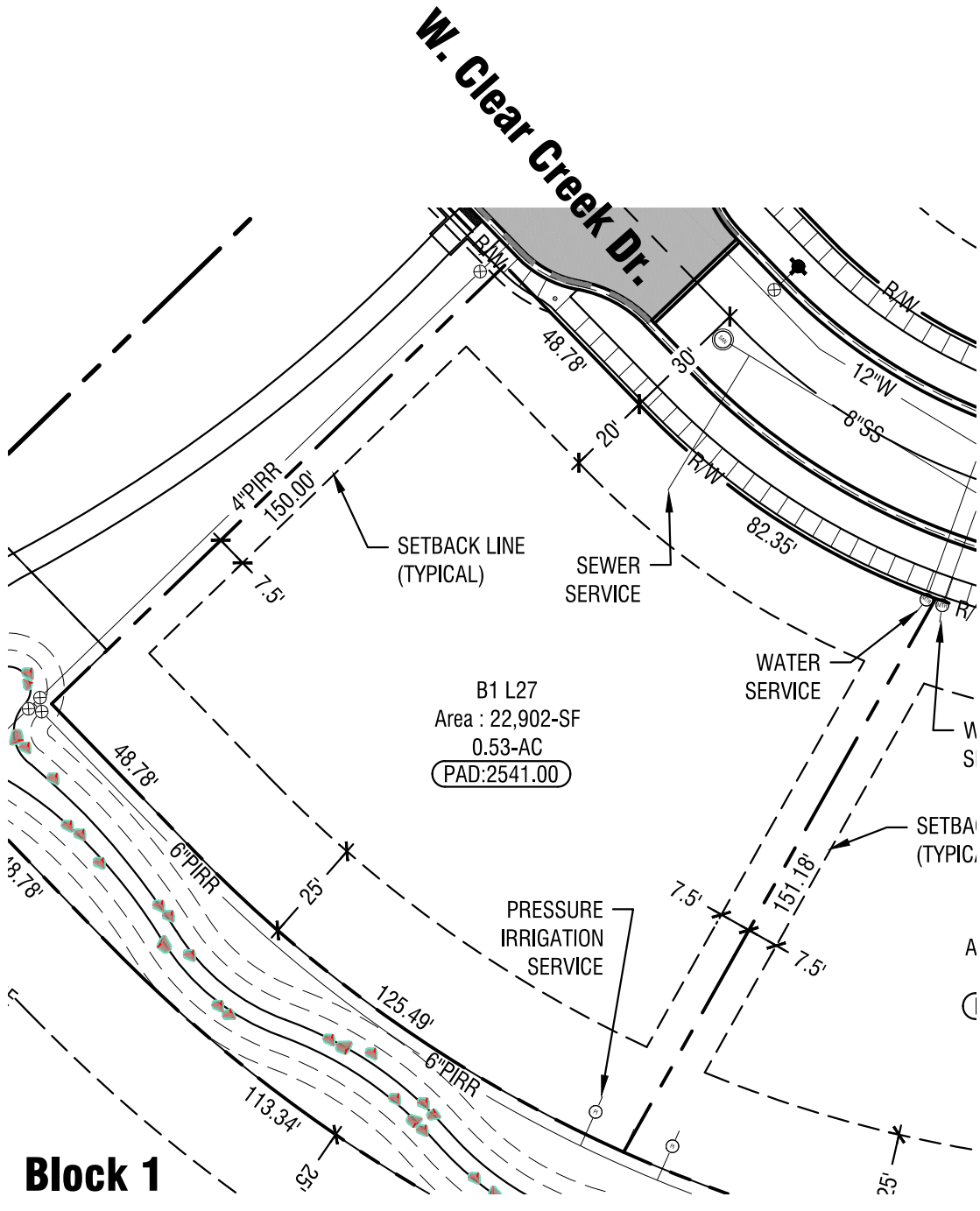
Project No.: 117092
Date of Issuance: 04/12/2019

File Location: g:\2017\117092\exhibits\117092 lot exhibits.dwg
Last Plotted By: gary.schumacher
Date Plotted: Friday, April 12, 2019 at 12:56 PM



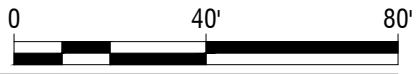
**CREIGHTON WOODS SUBDIVISION
LOT
EXHIBIT**

NOTE: ACTUAL LOCATIONS OF SERVICES, ELEVATIONS AND OTHER IMPROVEMENTS DEPICTED HEREON MAY VARY.



SEE ATTACHMENT A FOR TYPICAL SETBACKS AND EASEMENTS

Block 1



Plan-Lot 27 Block 1

Horizontal Scale: 1" = 40'

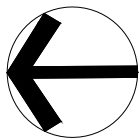
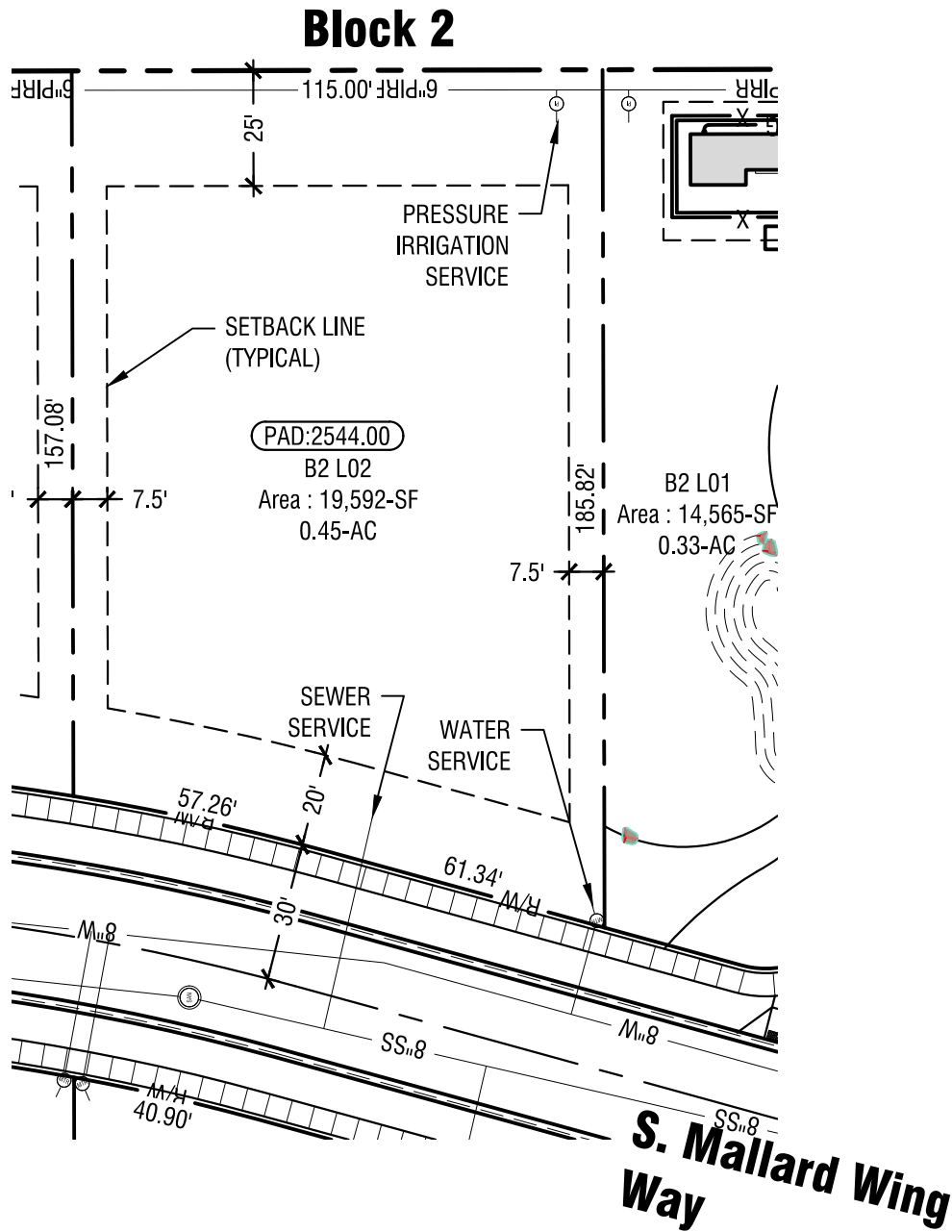
Project No.: 117092
Date of Issuance: 04/12/2019

File Location: g:\2017\117092\cad\exhibits\117092_lot_exhibits.dwg
Last Plotted By: gary.schumacher
Date Plotted: Friday, April 12, 2019 at 12:56 PM



**CREIGHTON WOODS SUBDIVISION
LOT
EXHIBIT**

NOTE: ACTUAL LOCATIONS OF SERVICES, ELEVATIONS AND OTHER IMPROVEMENTS DEPICTED HEREON MAY VARY.



Plan-Lot 2 Block 2

Horizontal Scale: 1" = 40'

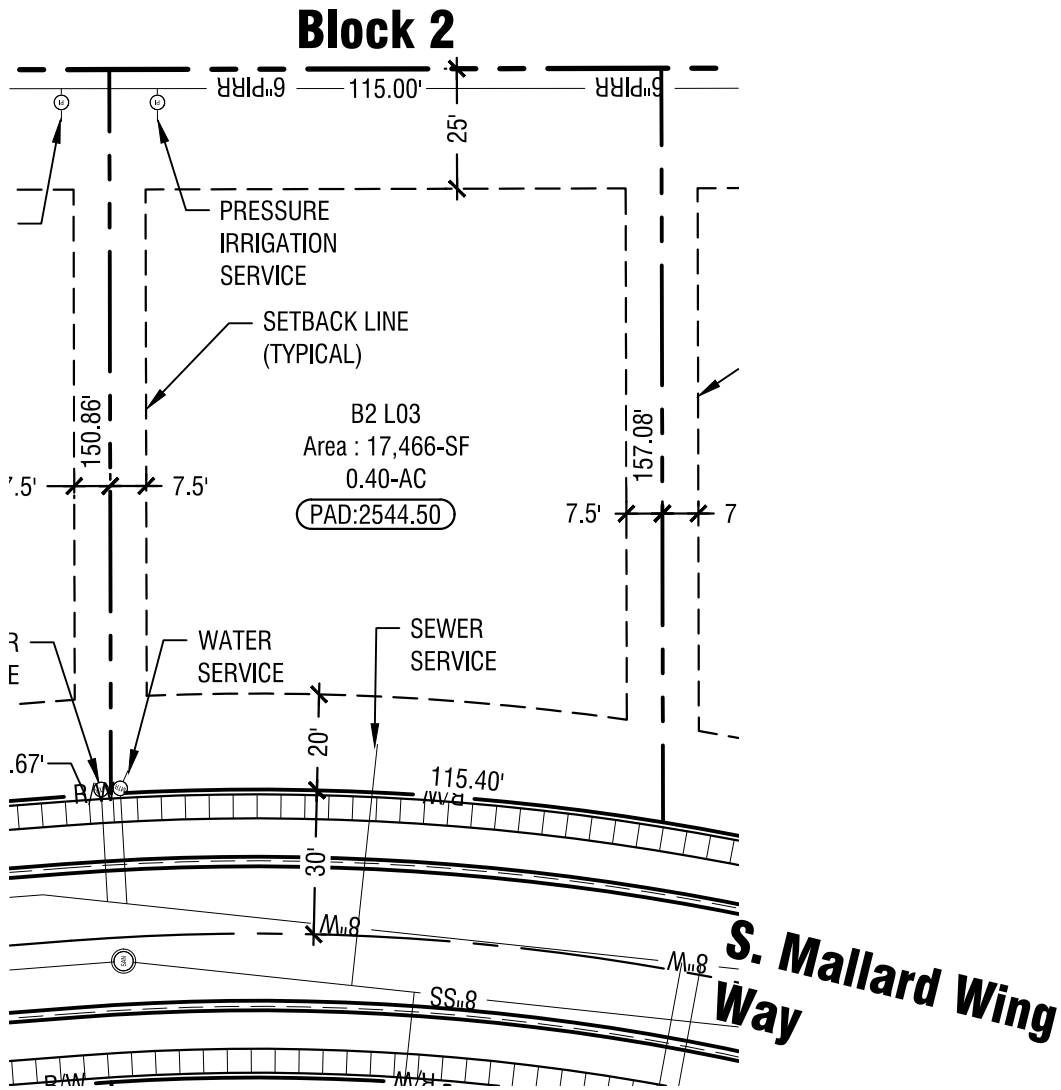


Project No.: 117092
Date of Issuance: 04/12/2019

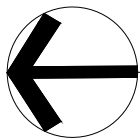


**CREIGHTON WOODS SUBDIVISION
LOT
EXHIBIT**

NOTE: ACTUAL LOCATIONS OF SERVICES, ELEVATIONS AND OTHER IMPROVEMENTS DEPICTED HEREON MAY VARY.



SEE ATTACHMENT A FOR TYPICAL SETBACKS AND EASEMENTS



Plan-Lot 3 Block 2

Horizontal Scale: 1" = 40'

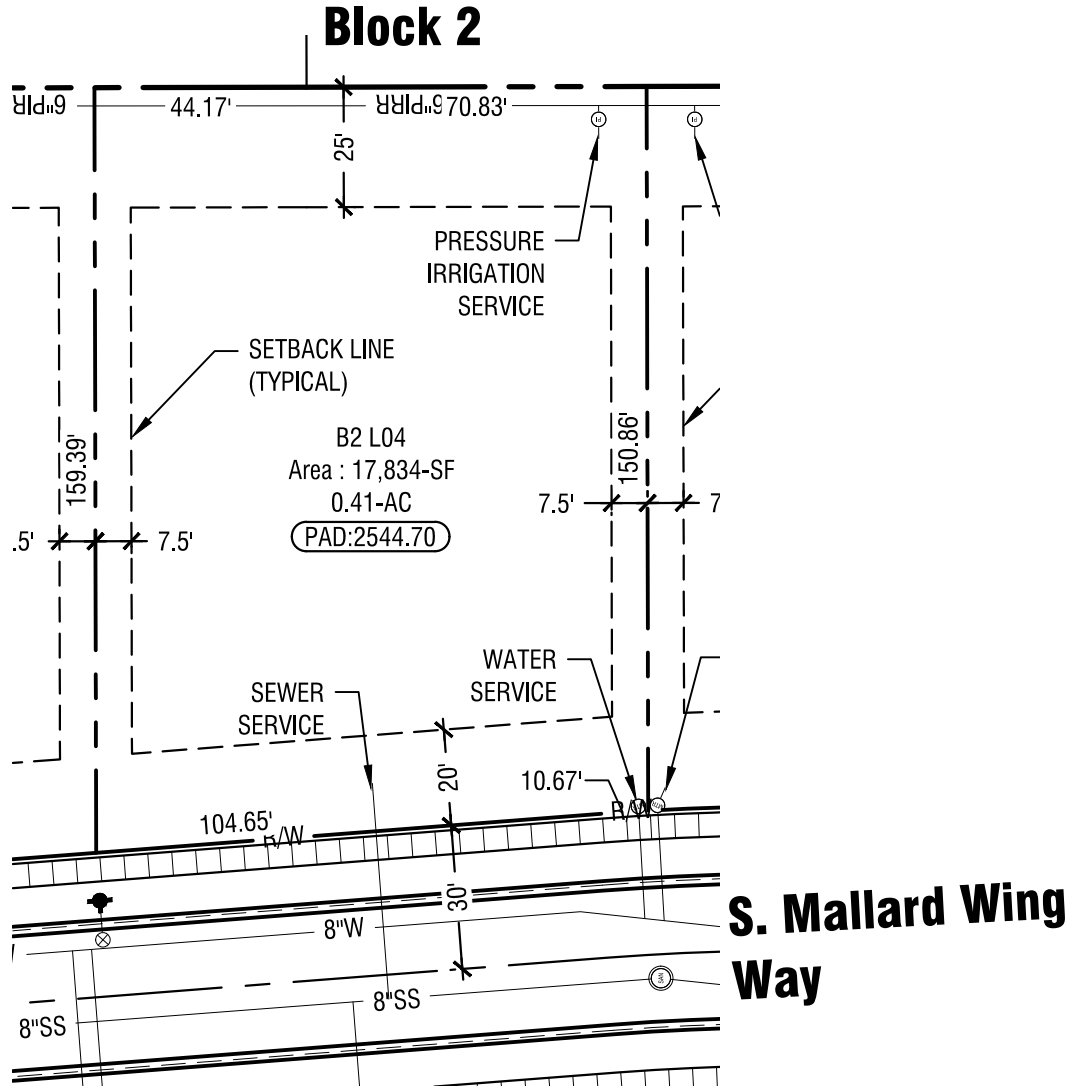


Project No.: 117092
Date of Issuance: 04/12/2019

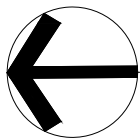


CREIGHTON WOODS SUBDIVISION LOT EXHIBIT

NOTE: ACTUAL LOCATIONS OF SERVICES, ELEVATIONS AND OTHER IMPROVEMENTS DEPICTED HEREON MAY VARY.



SEE ATTACHMENT A FOR TYPICAL SETBACKS AND EASEMENTS



Plan-Lot 4 Block 2

Horizontal Scale: 1" = 40'



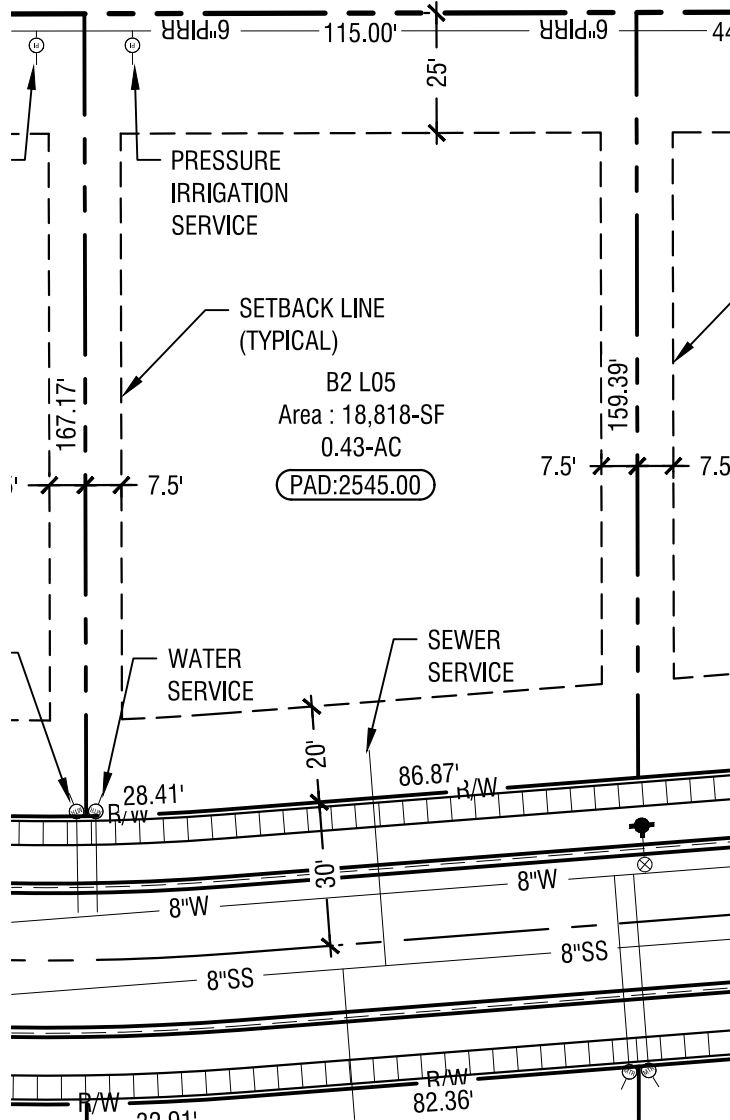
Project No.: 117092
Date of Issuance: 04/12/2019



**CREIGHTON WOODS SUBDIVISION
LOT
EXHIBIT**

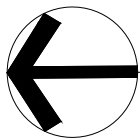
NOTE: ACTUAL LOCATIONS OF SERVICES, ELEVATIONS AND OTHER IMPROVEMENTS DEPICTED HEREON MAY VARY.

Block 2



S. Mallard Wing Way

SEE ATTACHMENT A FOR TYPICAL SETBACKS AND EASEMENTS



Plan-Lot 5 Block 2

Horizontal Scale: 1" = 40'



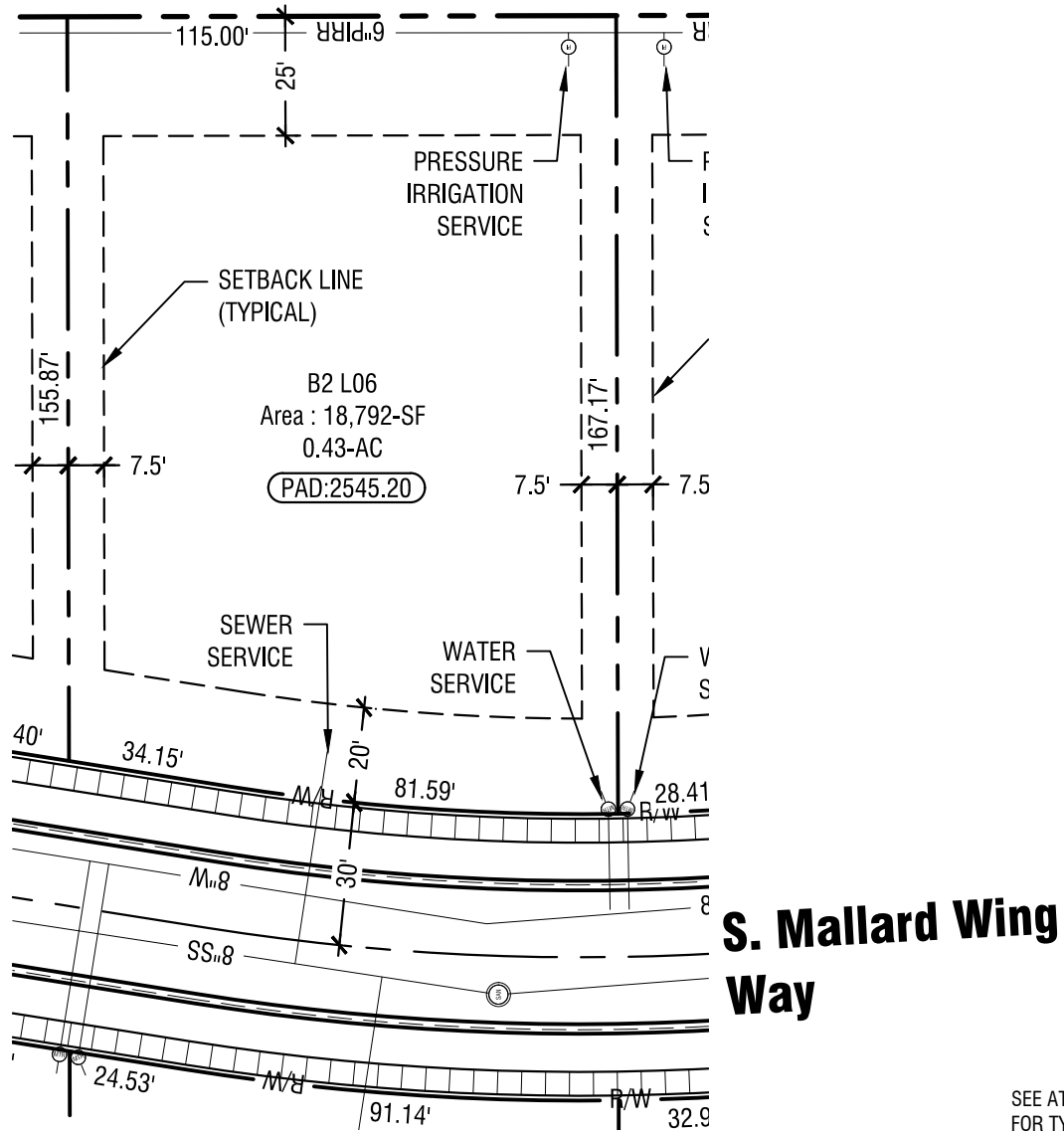
Project No.: 117092
Date of Issuance: 04/12/2019



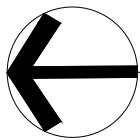
**CREIGHTON WOODS SUBDIVISION
LOT
EXHIBIT**

NOTE: ACTUAL LOCATIONS OF SERVICES, ELEVATIONS AND OTHER IMPROVEMENTS DEPICTED HEREON MAY VARY.

Block 2

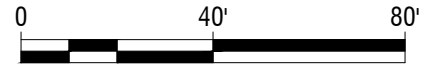


SEE ATTACHMENT A
FOR TYPICAL
SETBACKS AND
EASEMENTS



Plan-Lot 6 Block 2

Horizontal Scale: 1" = 40'



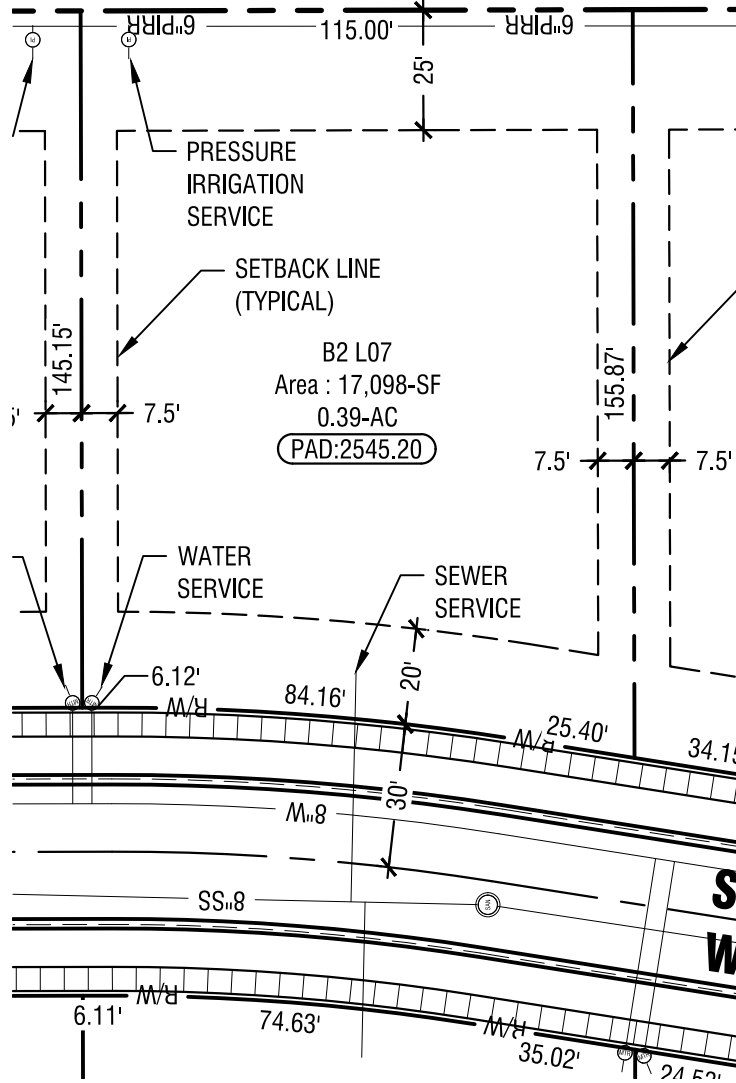
Project No.: 117092
Date of Issuance: 04/12/2019



CREIGHTON WOODS SUBDIVISION LOT EXHIBIT


NOTE: ACTUAL LOCATIONS OF SERVICES, ELEVATIONS AND OTHER IMPROVEMENTS DEPICTED HEREON MAY VARY.

Block 2



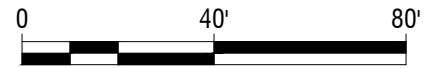
S. Mallard Wing Way

SEE ATTACHMENT A FOR TYPICAL SETBACKS AND EASEMENTS



Plan-Lot 7 Block 2

Horizontal Scale: 1" = 40'

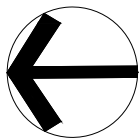
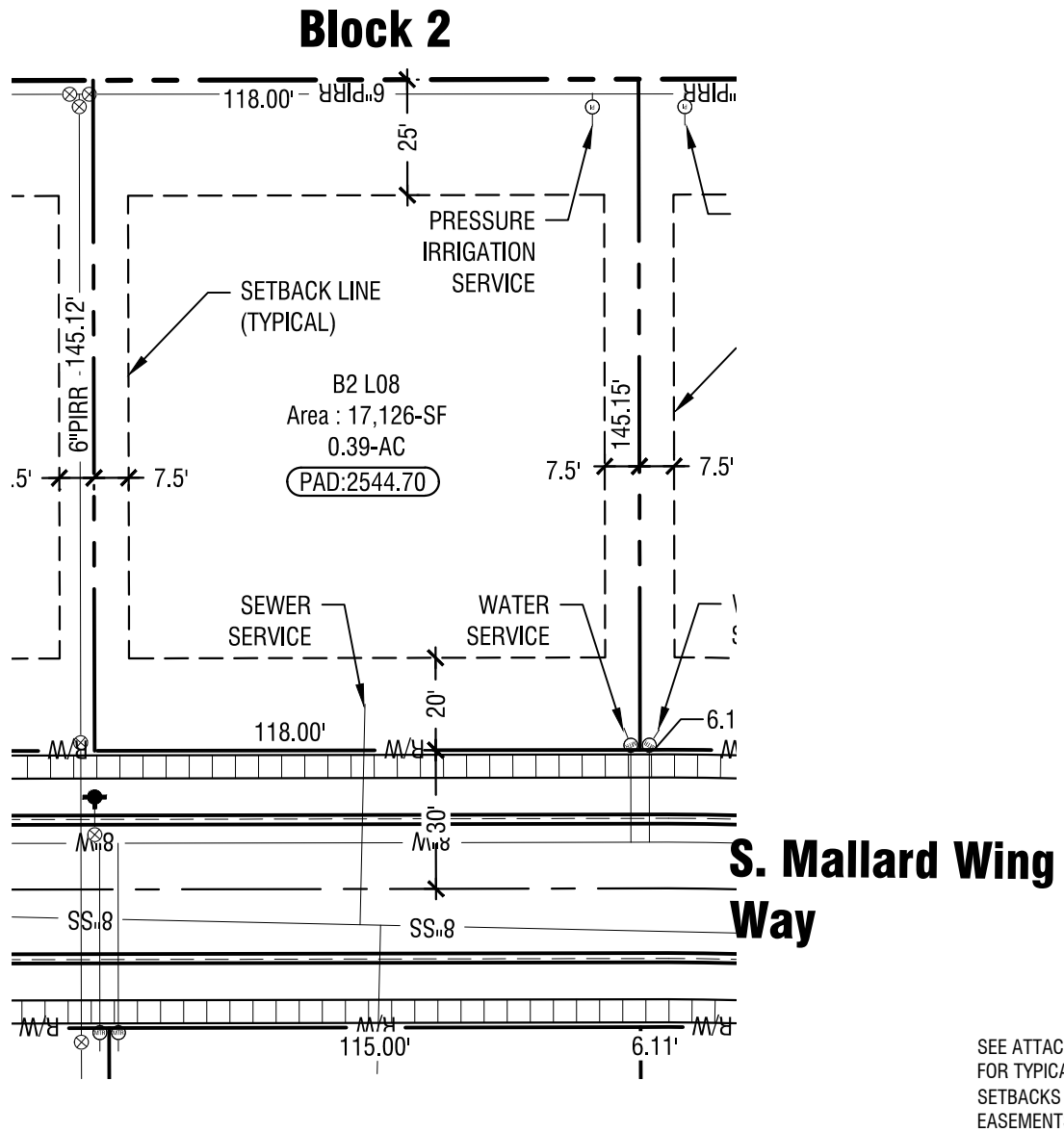


Project No.: 117092
Date of Issuance: 04/12/2019



CREIGHTON WOODS SUBDIVISION LOT EXHIBIT

NOTE: ACTUAL LOCATIONS OF SERVICES, ELEVATIONS AND OTHER IMPROVEMENTS DEPICTED HEREON MAY VARY.



Plan-Lot 8 Block 2

Horizontal Scale: 1" = 40'

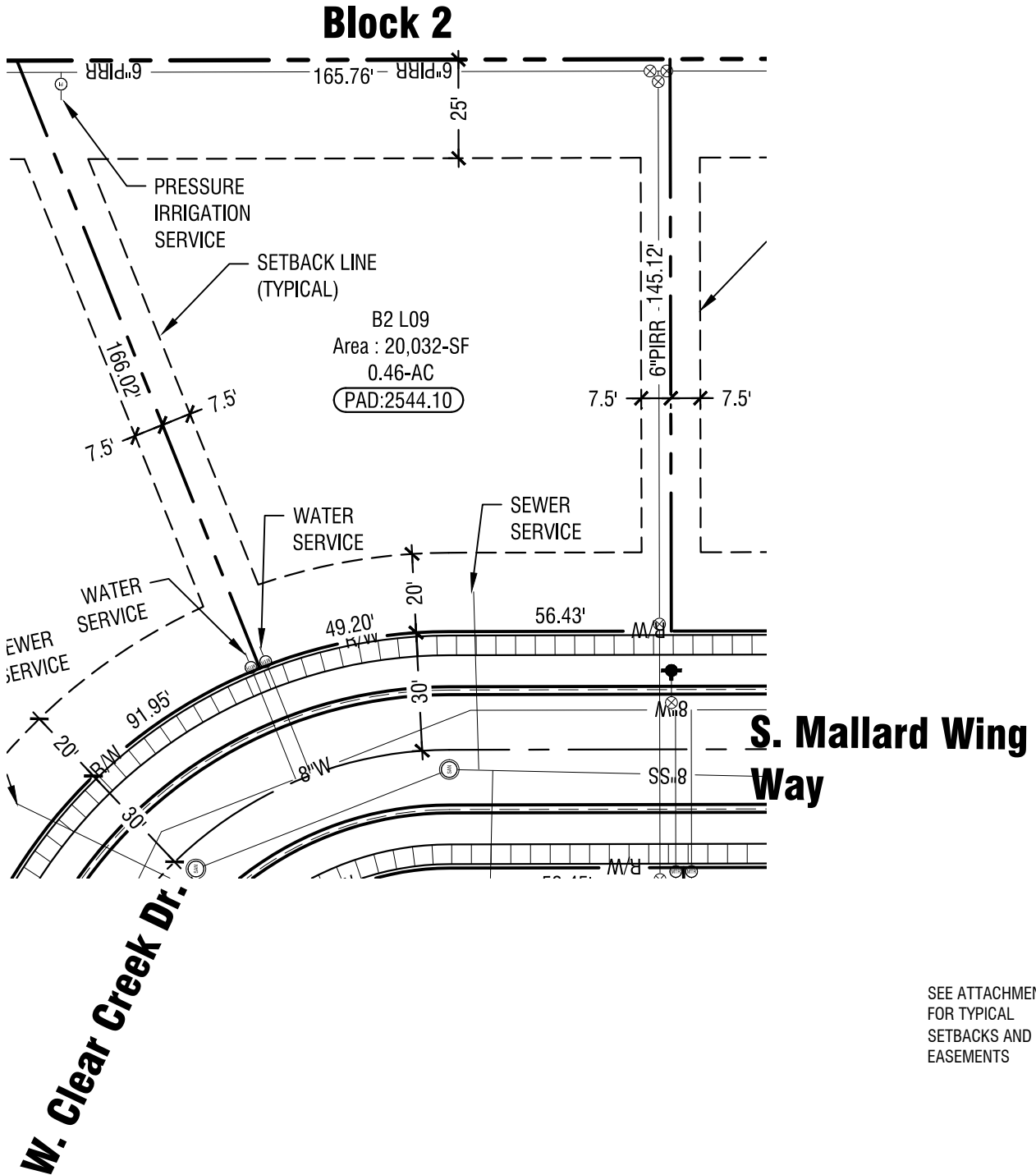


Project No.: 117092
Date of Issuance: 04/12/2019

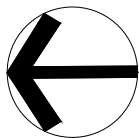


CREIGHTON WOODS SUBDIVISION LOT EXHIBIT

NOTE: ACTUAL LOCATIONS OF SERVICES, ELEVATIONS AND OTHER IMPROVEMENTS DEPICTED HEREON MAY VARY.

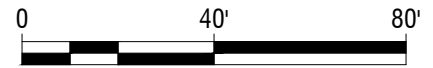


SEE ATTACHMENT A
FOR TYPICAL
SETBACKS AND
EASEMENTS



Plan-Lot 9 Block 2

Horizontal Scale: 1" = 40'


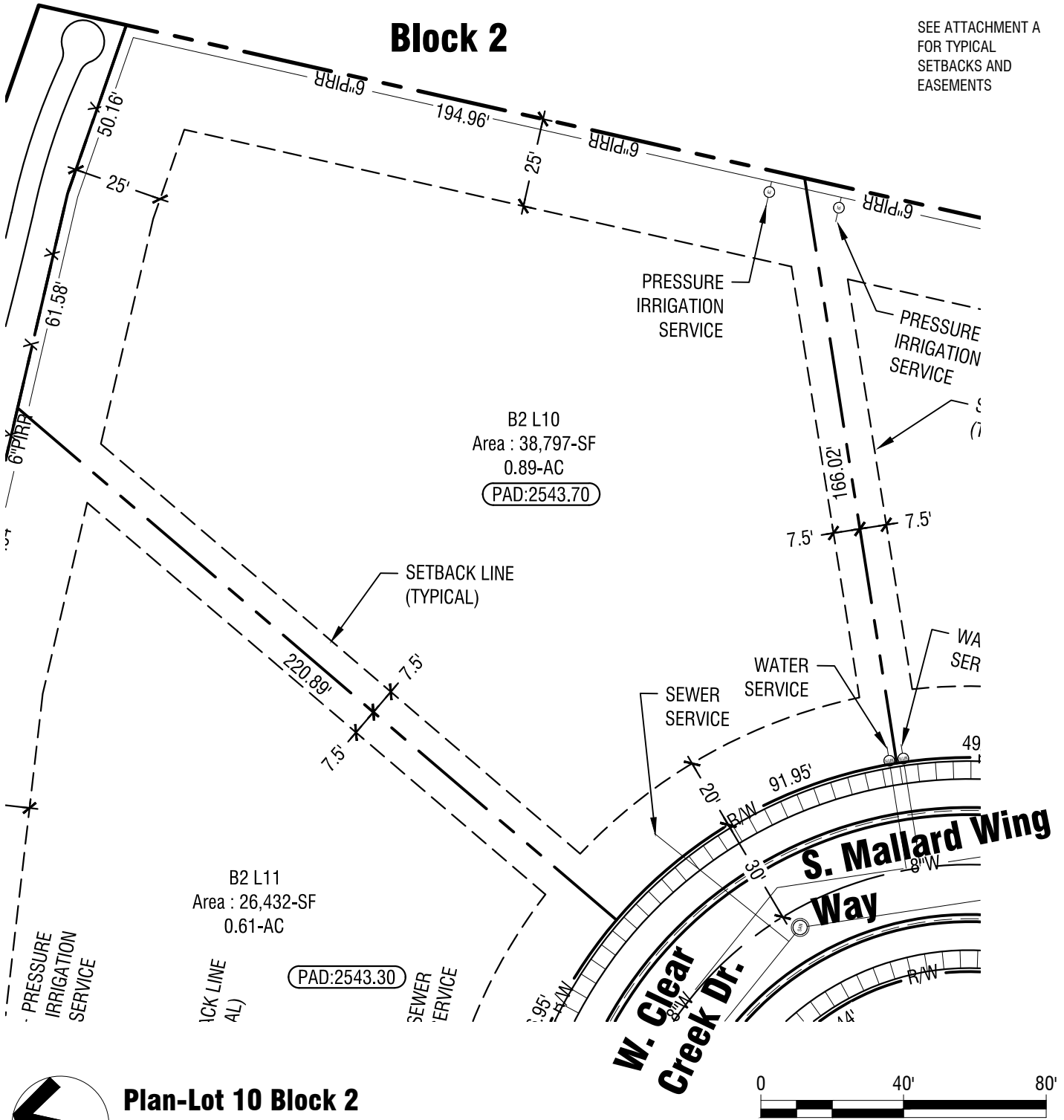


Project No.: 117092
Date of Issuance: 04/12/2019



CREIGHTON WOODS SUBDIVISION LOT EXHIBIT

NOTE: ACTUAL LOCATIONS OF SERVICES, ELEVATIONS AND OTHER IMPROVEMENTS DEPICTED HEREON MAY VARY.



Plan-Lot 10 Block 2

Horizontal Scale: 1" = 40'

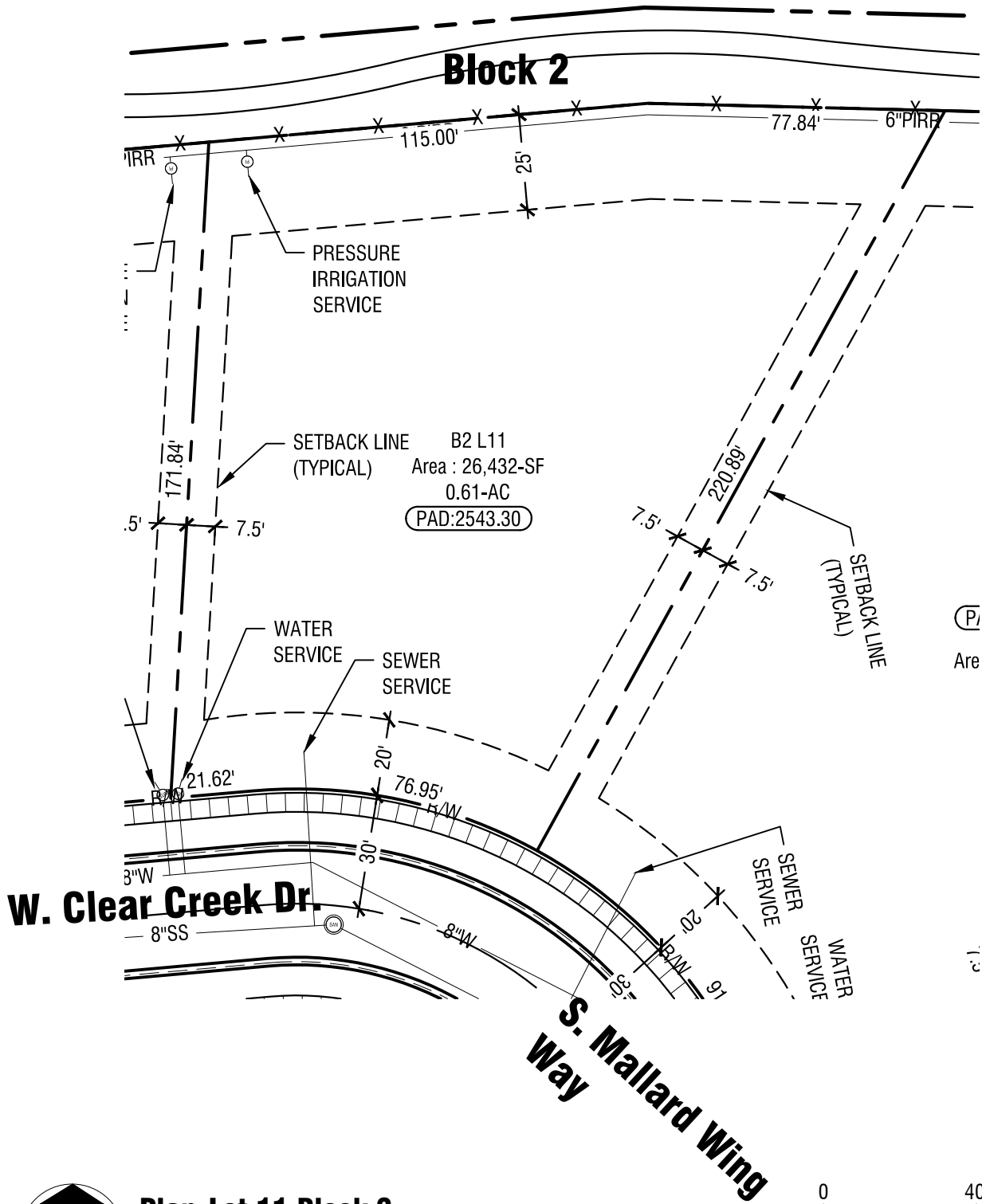
Project No.: 117092
Date of Issuance: 04/12/2019



**CREIGHTON WOODS SUBDIVISION
LOT
EXHIBIT**


File Location: g:\2017\117092\exhibits\117092 lot exhibits block 2.dwg
Last Plotted By: gary.schumacher
Date Plotted: Friday, April 12, 2019 at 12:57 PM

NOTE: ACTUAL LOCATIONS OF SERVICES, ELEVATIONS AND OTHER IMPROVEMENTS DEPICTED HEREON MAY VARY.



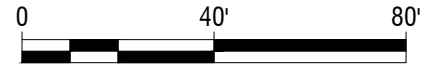
(P)
Are

SEE ATTACHMENT A
FOR TYPICAL
SETBACKS AND
EASEMENTS



Plan-Lot 11 Block 2

Horizontal Scale: 1" = 40'

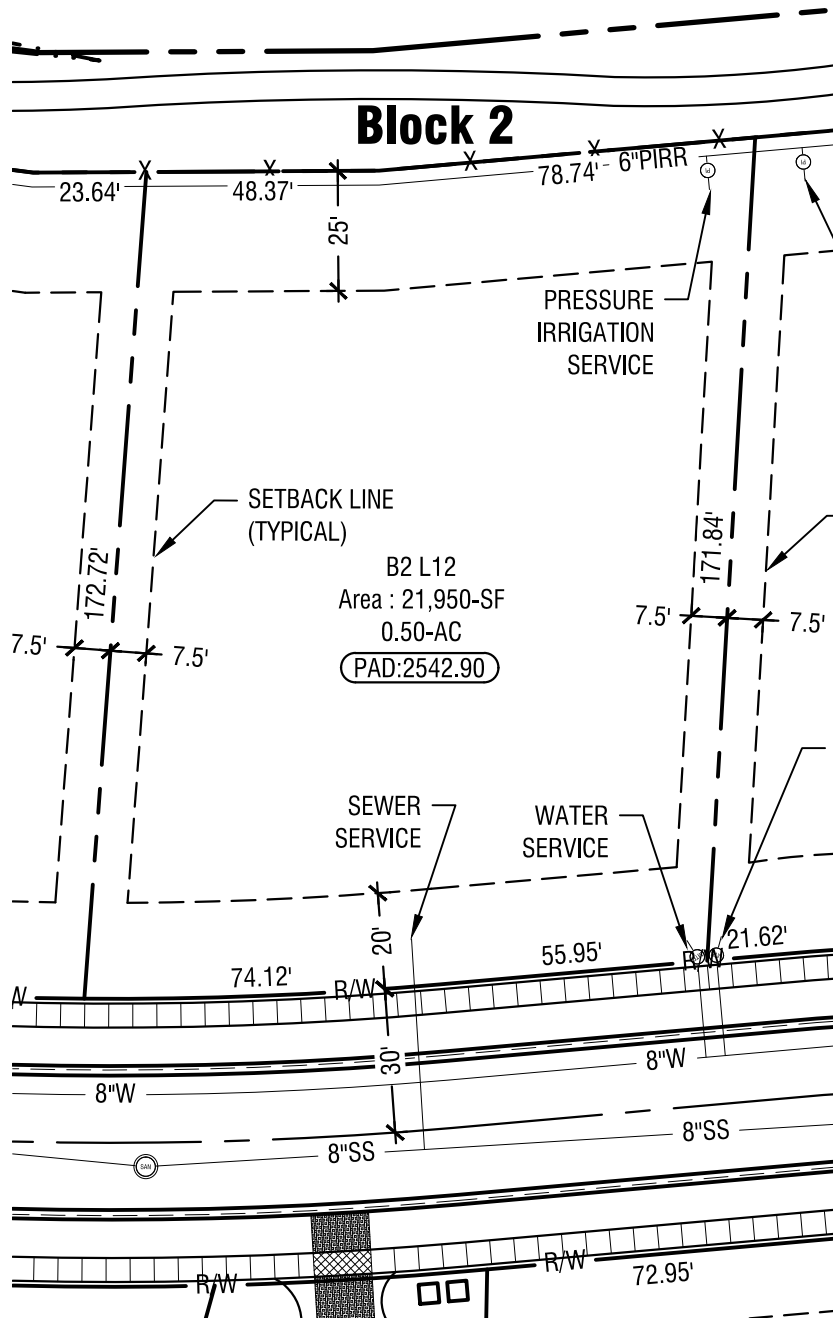


Project No.: 117092
Date of Issuance: 04/12/2019




**CREIGHTON WOODS SUBDIVISION
LOT
EXHIBIT**

NOTE: ACTUAL LOCATIONS OF SERVICES, ELEVATIONS AND OTHER IMPROVEMENTS DEPICTED HEREON MAY VARY.



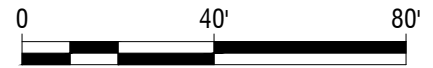
W. Clear Creek Dr.

SEE ATTACHMENT A FOR TYPICAL SETBACKS AND EASEMENTS



Plan-Lot 12 Block 2

Horizontal Scale: 1" = 40'

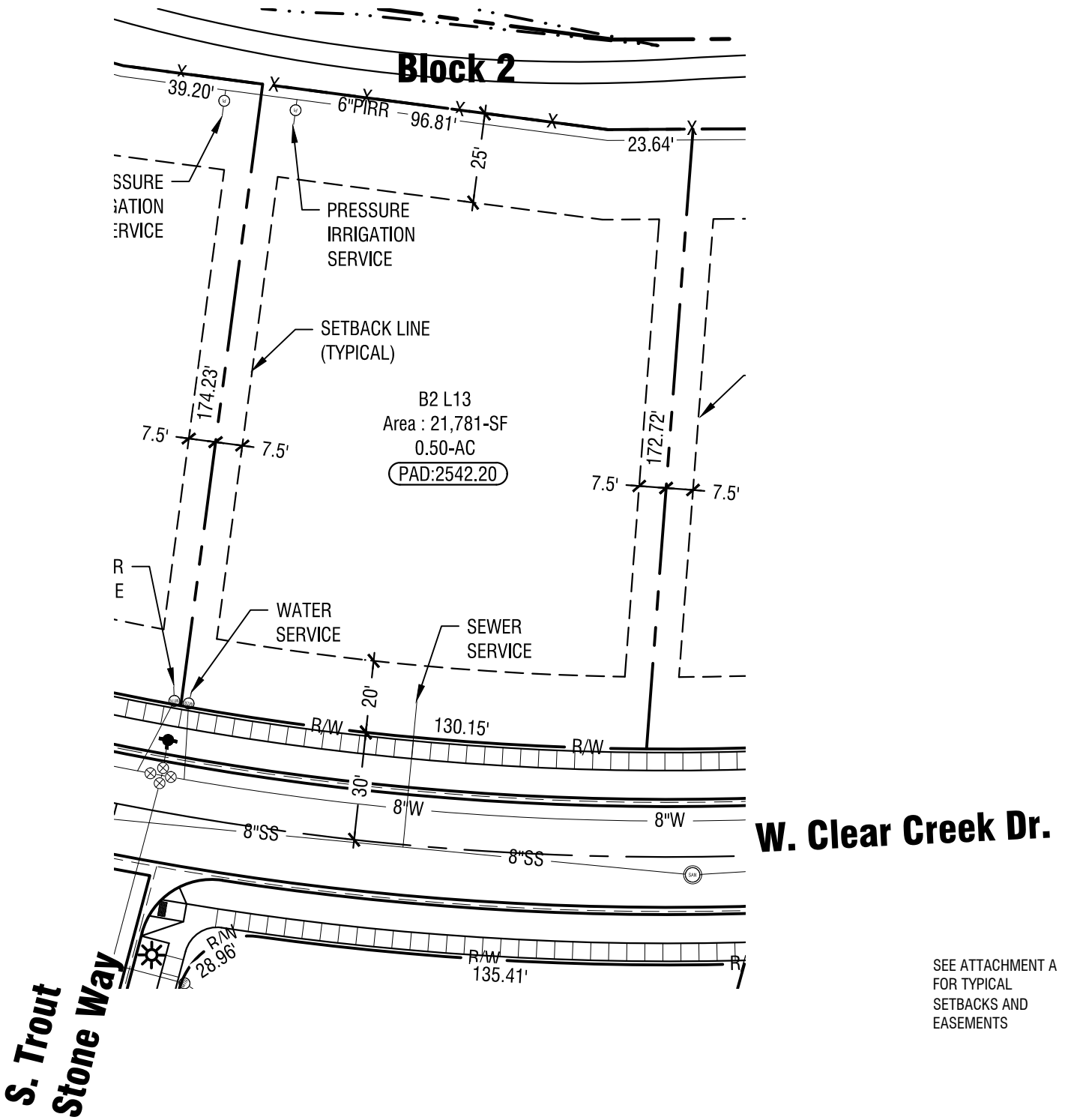


Project No.: 117092
Date of Issuance: 04/12/2019



**CREIGHTON WOODS SUBDIVISION
LOT
EXHIBIT**

NOTE: ACTUAL LOCATIONS OF SERVICES, ELEVATIONS AND OTHER IMPROVEMENTS DEPICTED HEREON MAY VARY.

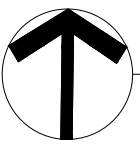
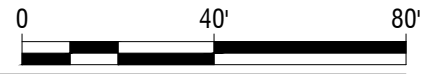


B2 L13
 Area : 21,781-SF
 0.50-AC
 PAD:2542.20

W. Clear Creek Dr.

**S. Trout
 Stone Way**

SEE ATTACHMENT A
 FOR TYPICAL
 SETBACKS AND
 EASEMENTS



Plan-Lot 13 Block 2

Horizontal Scale: 1" = 40'

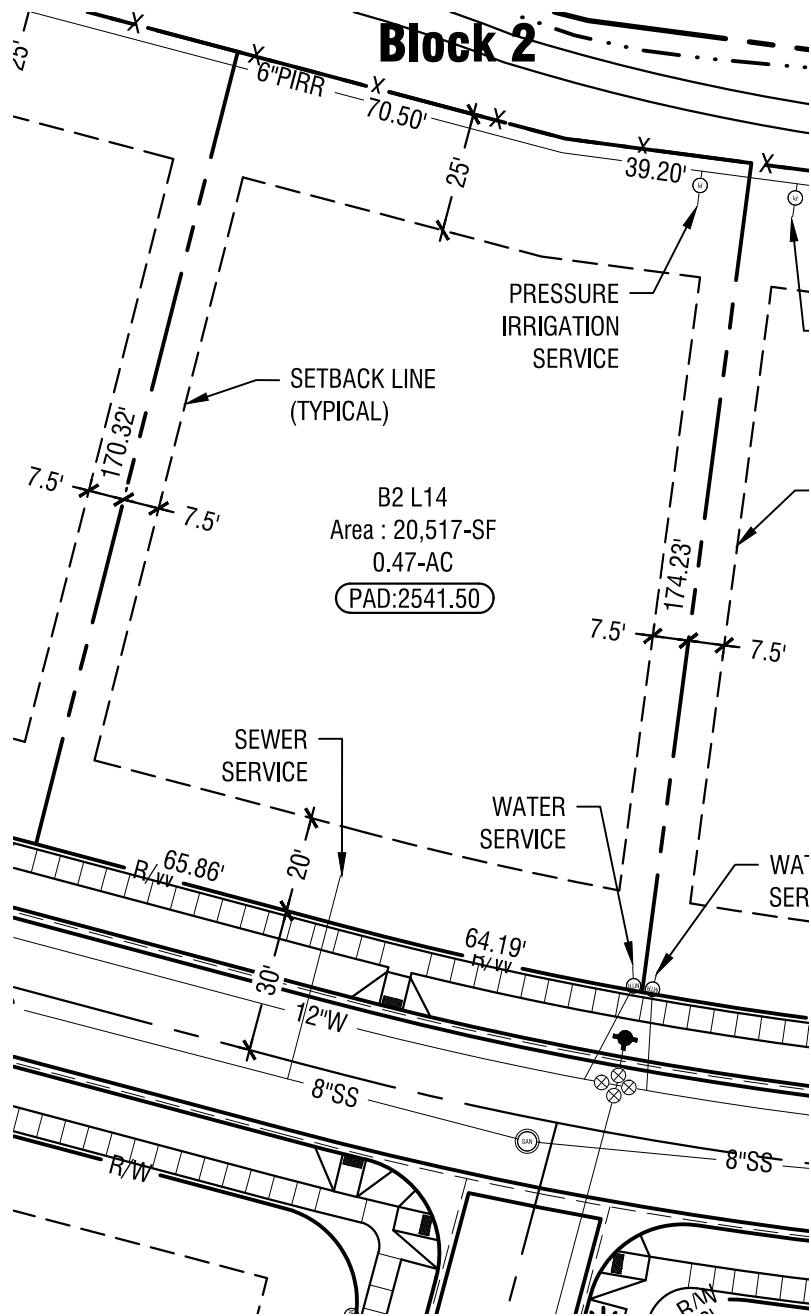
Project No.: 117092
 Date of Issuance: 04/12/2019



**CREIGHTON WOODS SUBDIVISION
 LOT
 EXHIBIT**

File Location: g:\2017\117092\exhibits\117092_lot exhibits block 2.dwg
 Last Plotted By: gary.schumacher
 Date Plotted: Friday, April 12, 2019 at 12:57 PM

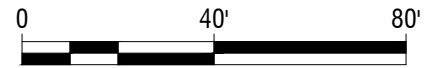
NOTE: ACTUAL LOCATIONS OF SERVICES, ELEVATIONS AND OTHER IMPROVEMENTS DEPICTED HEREON MAY VARY.



W. Clear Creek Dr.

S. Trout Stone Way

SEE ATTACHMENT A FOR TYPICAL SETBACKS AND EASEMENTS




Plan-Lot 14 Block 2

Horizontal Scale: 1" = 40'

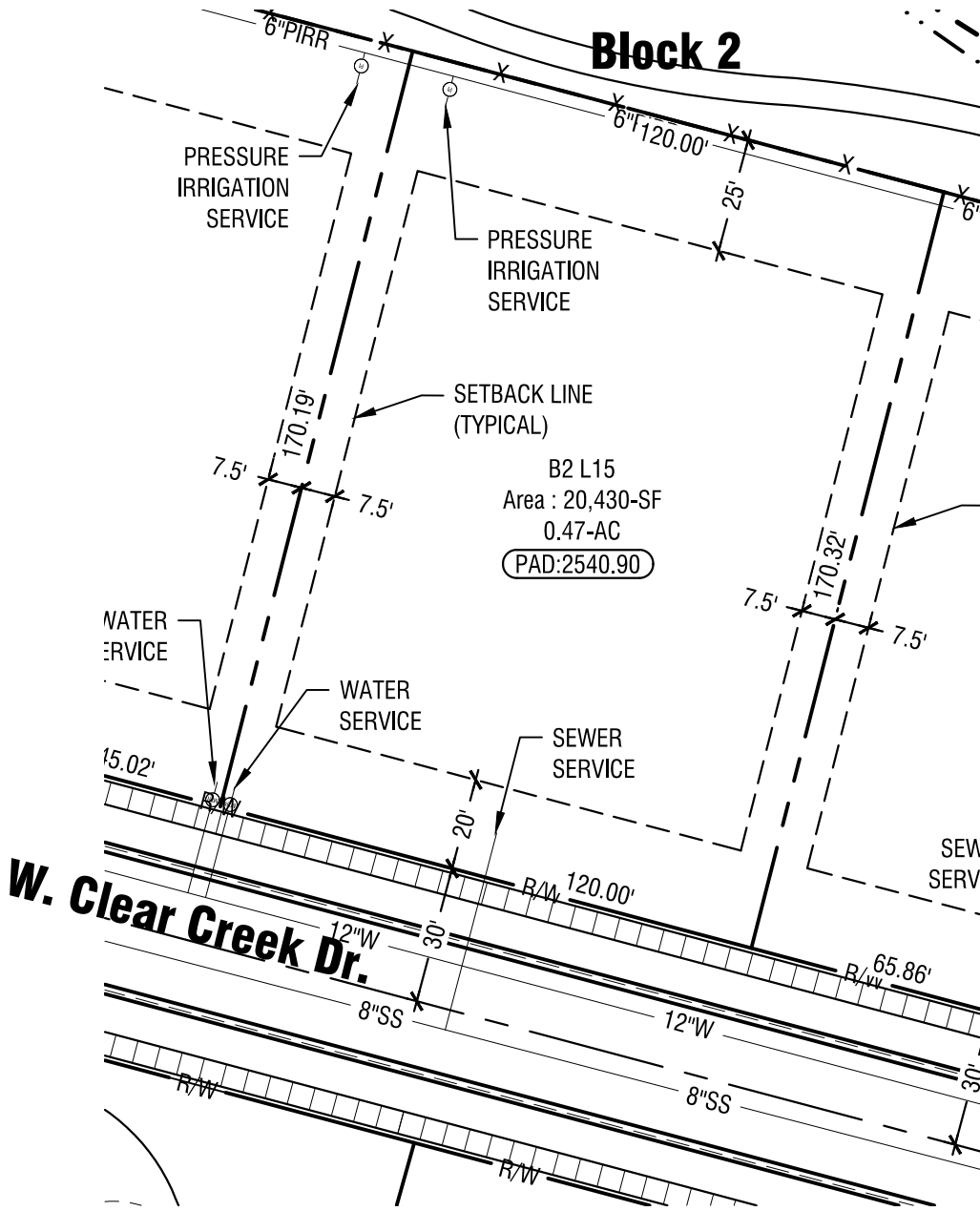
Project No.: 117092

Date of Issuance: 04/12/2019




**CREIGHTON WOODS SUBDIVISION
LOT
EXHIBIT**

NOTE: ACTUAL LOCATIONS OF SERVICES, ELEVATIONS AND OTHER IMPROVEMENTS DEPICTED HEREON MAY VARY.

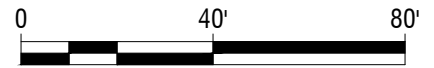


SEE ATTACHMENT A
FOR TYPICAL
SETBACKS AND
EASEMENTS



Plan-Lot 15 Block 2

Horizontal Scale: 1" = 40'


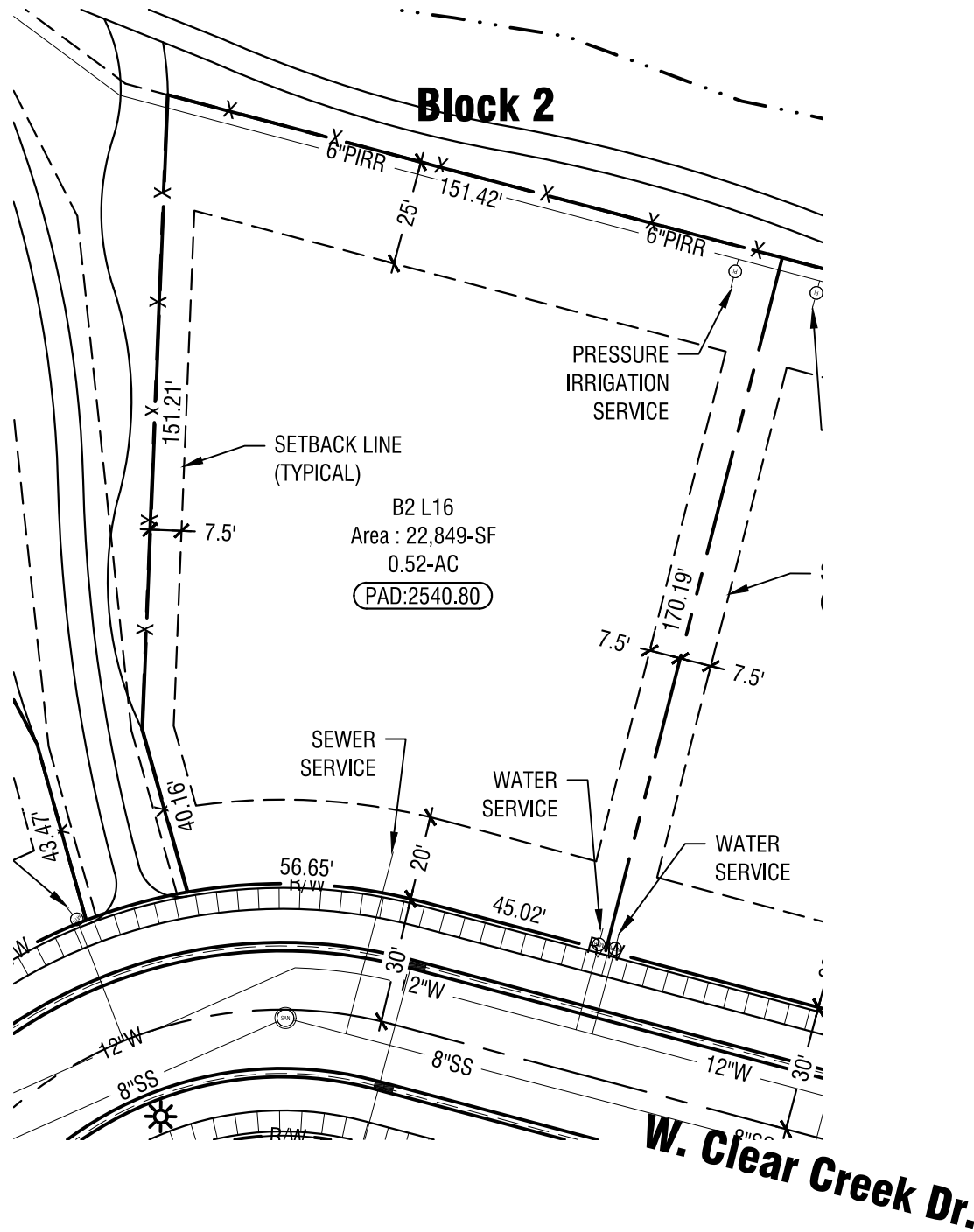


Project No.: 117092
Date of Issuance: 04/12/2019



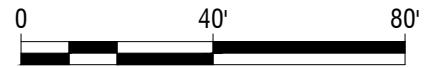
**CREIGHTON WOODS SUBDIVISION
LOT
EXHIBIT**

NOTE: ACTUAL LOCATIONS OF SERVICES, ELEVATIONS AND OTHER IMPROVEMENTS DEPICTED HEREON MAY VARY.



Plan-Lot 16 Block 2

Horizontal Scale: 1" = 40'


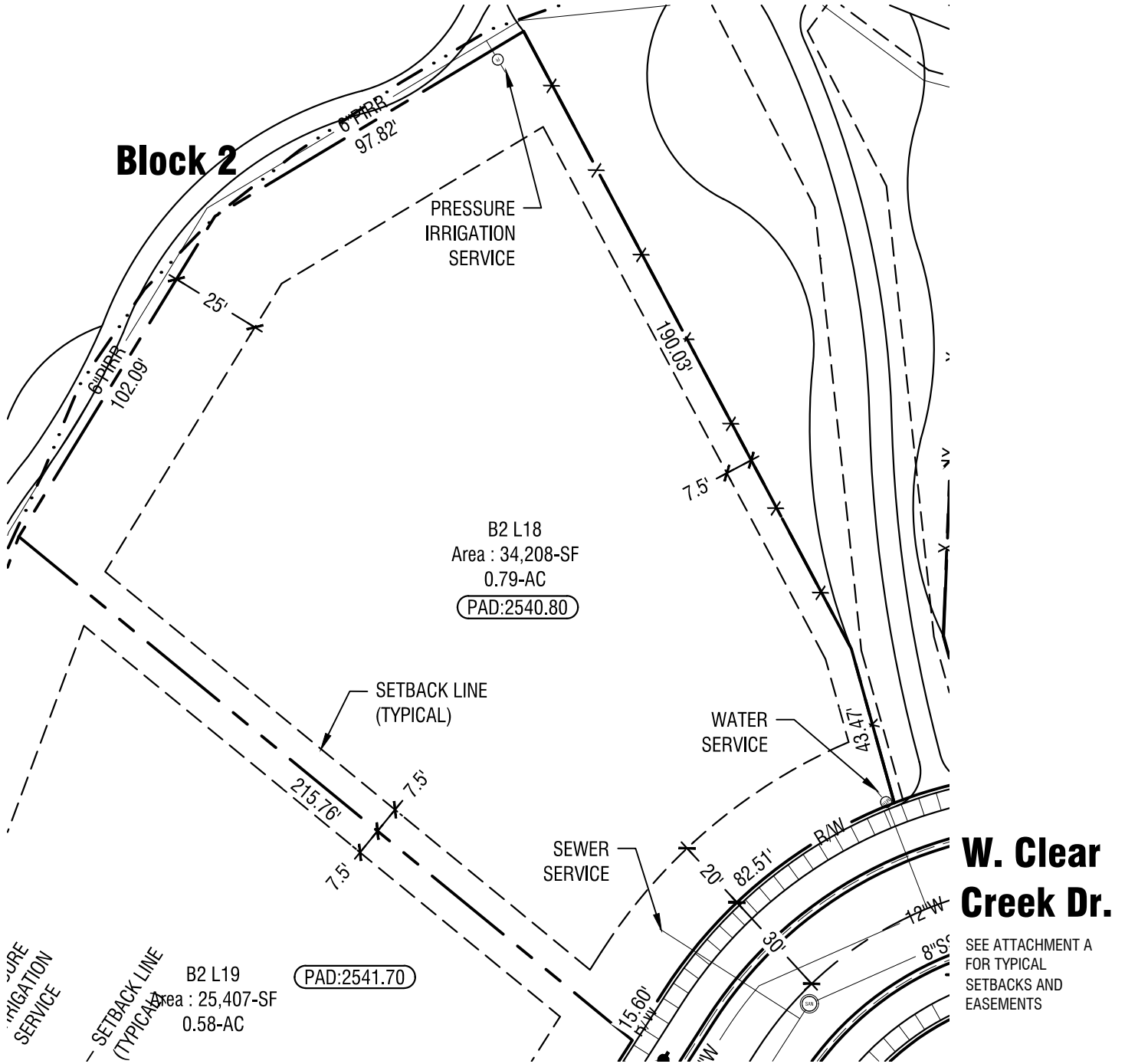


Project No.: 117092
Date of Issuance: 04/12/2019



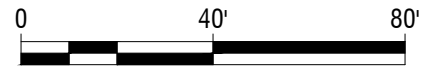
**CREIGHTON WOODS SUBDIVISION
LOT
EXHIBIT**

NOTE: ACTUAL LOCATIONS OF SERVICES, ELEVATIONS AND OTHER IMPROVEMENTS DEPICTED HEREON MAY VARY.



Plan-Lot 18 Block 2

Horizontal Scale: 1" = 40'

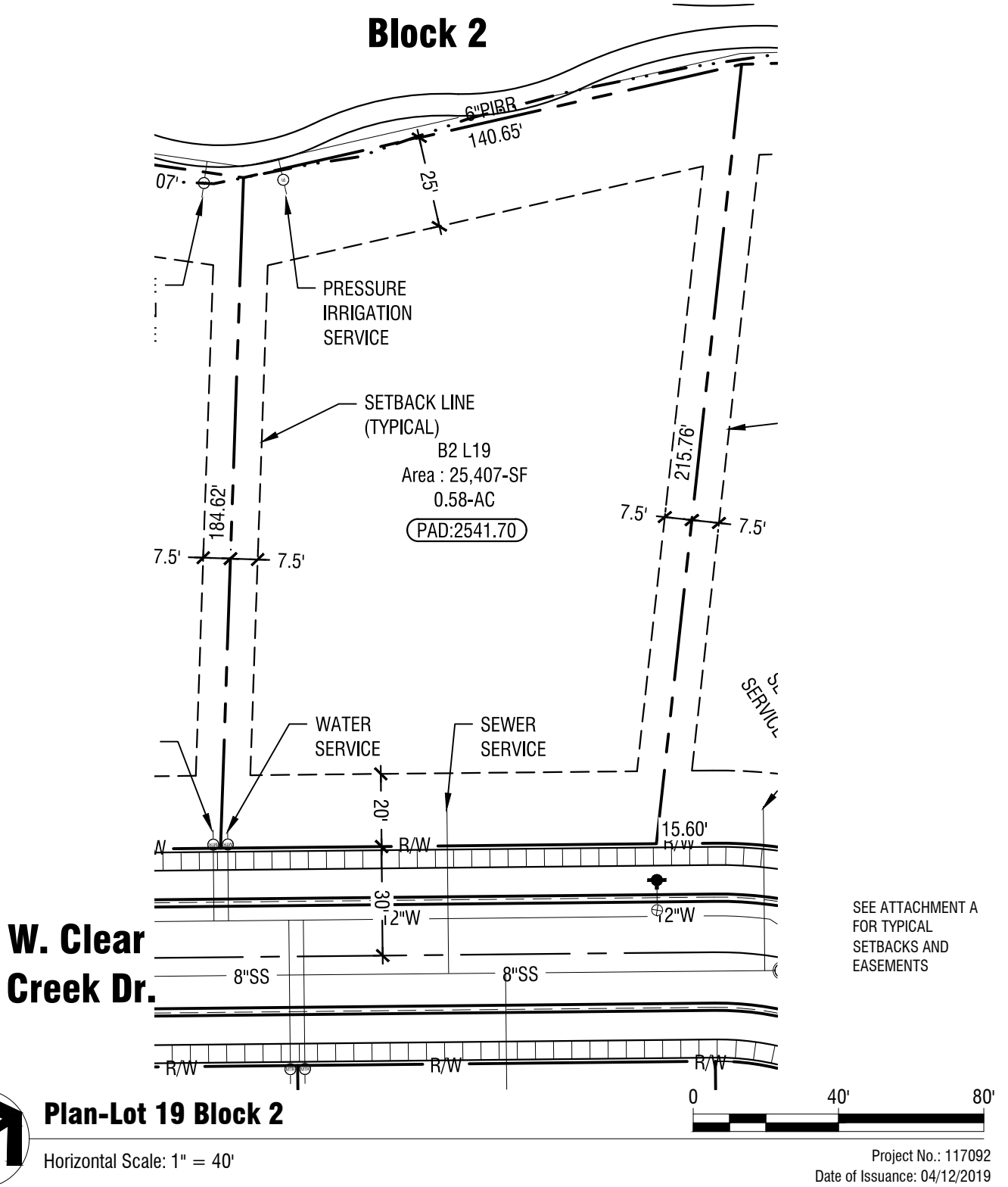


Project No.: 117092
Date of Issuance: 04/12/2019




**CREIGHTON WOODS SUBDIVISION
LOT
EXHIBIT**

NOTE: ACTUAL LOCATIONS OF SERVICES, ELEVATIONS AND OTHER IMPROVEMENTS DEPICTED HEREON MAY VARY.

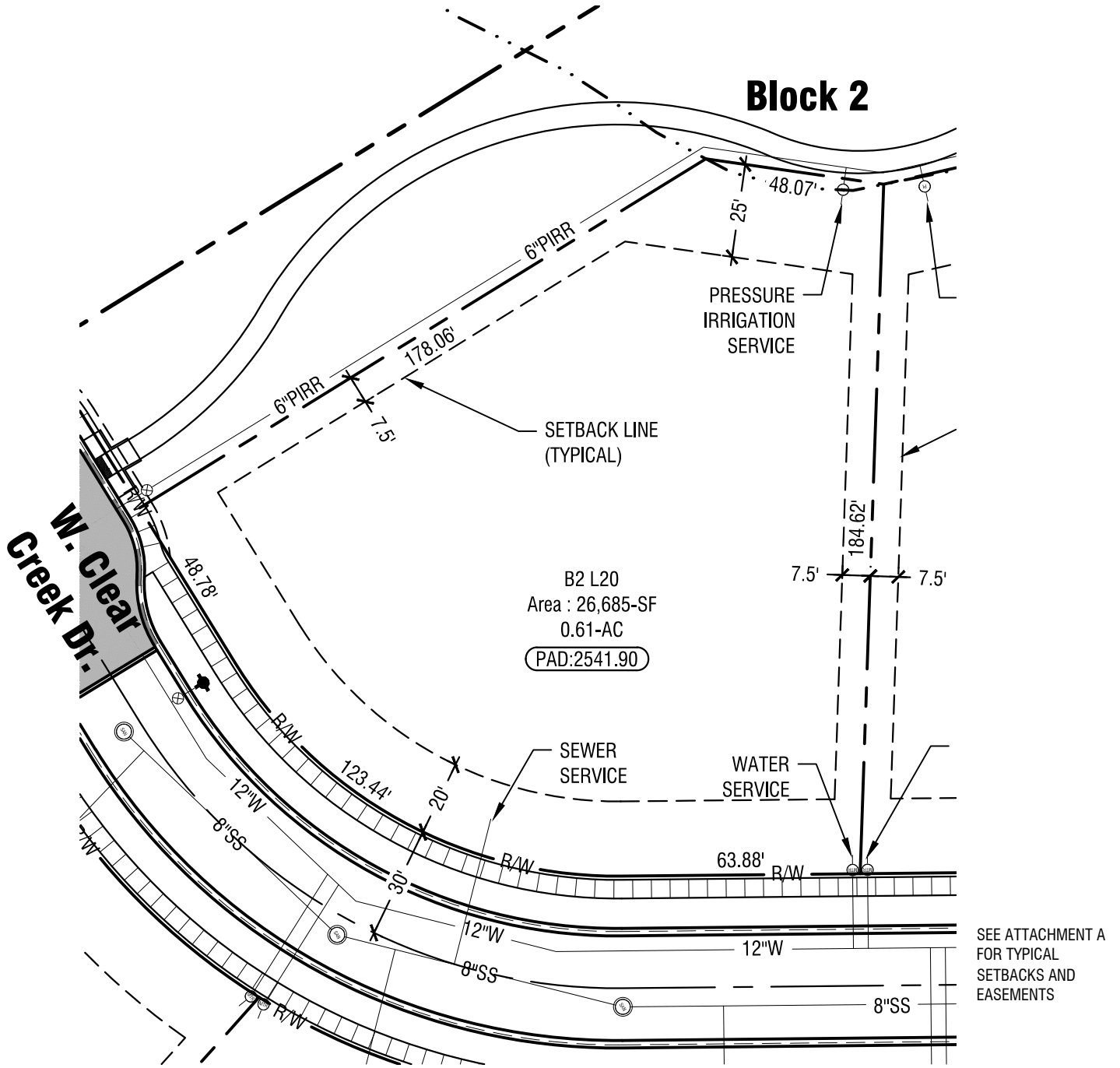


File Location: g:\2017\117092\exhibits\117092_lot exhibits block 2.dwg
Last Plotted By: gary.schumacher
Date Plotted: Friday, April 12, 2019 at 12:57 PM




CREIGHTON WOODS SUBDIVISION LOT EXHIBIT

NOTE: ACTUAL LOCATIONS OF SERVICES, ELEVATIONS AND OTHER IMPROVEMENTS DEPICTED HEREON MAY VARY.

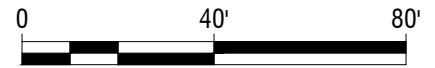


SEE ATTACHMENT A FOR TYPICAL SETBACKS AND EASEMENTS



Plan-Lot 20 Block 2

Horizontal Scale: 1" = 40'

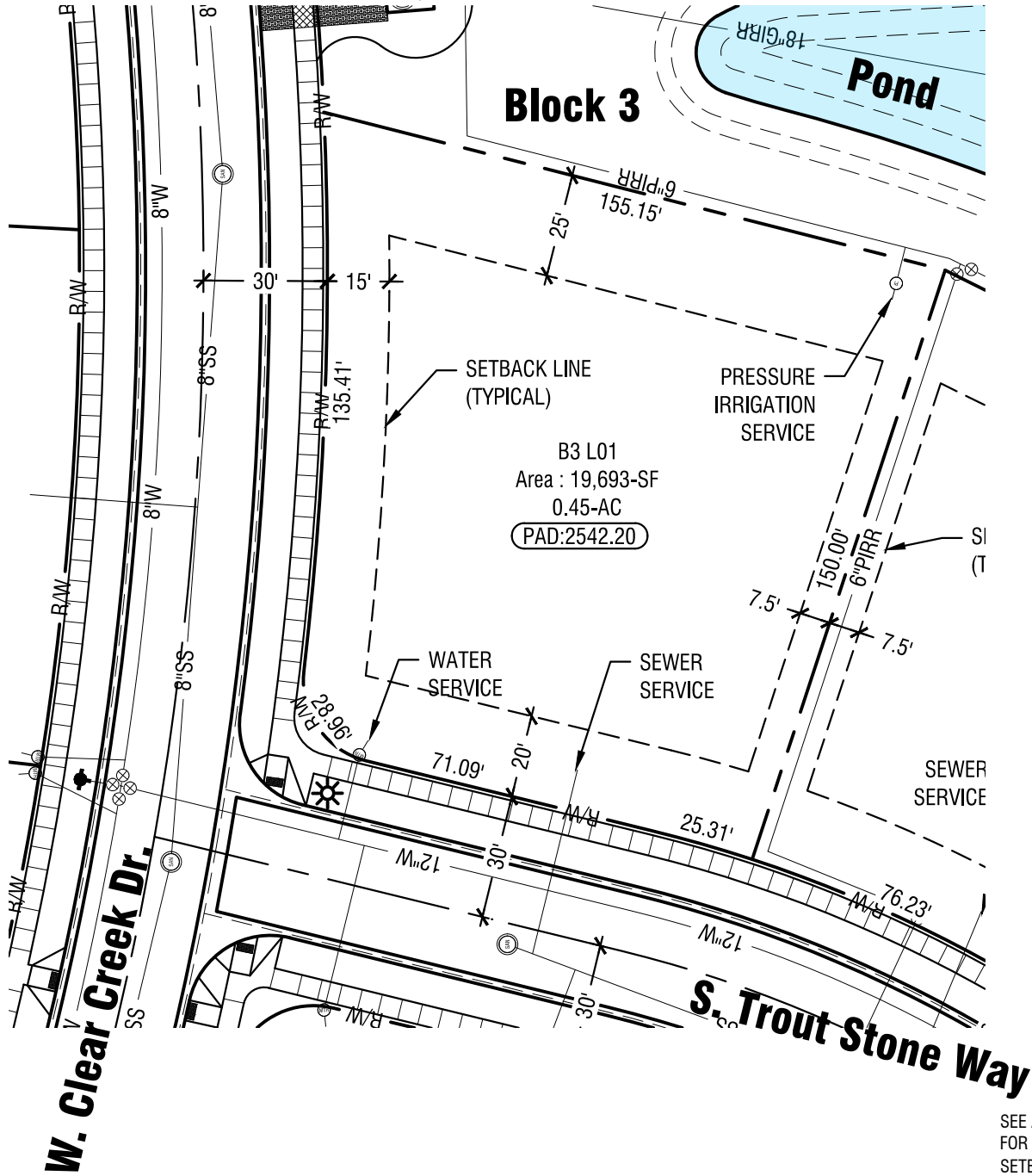


Project No.: 117092
Date of Issuance: 04/12/2019




**CREIGHTON WOODS SUBDIVISION
LOT
EXHIBIT**

NOTE: ACTUAL LOCATIONS OF SERVICES, ELEVATIONS AND OTHER IMPROVEMENTS DEPICTED HEREON MAY VARY.



SEE ATTACHMENT A
FOR TYPICAL
SETBACKS AND
EASEMENTS



Plan-Lot 1 Block 3

Horizontal Scale: 1" = 40'

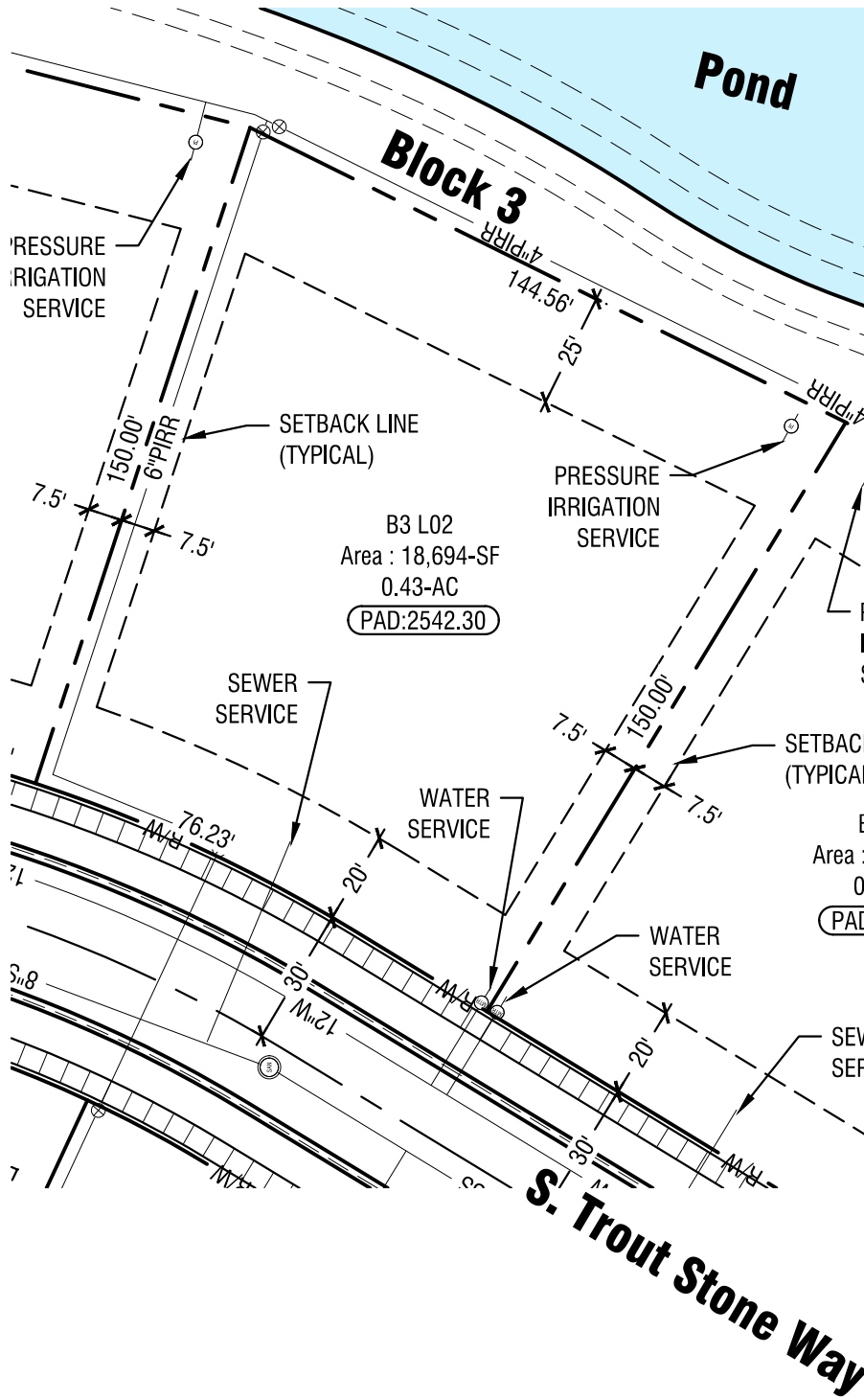


Project No.: 117092
Date of Issuance: 04/12/2019




**CREIGHTON WOODS SUBDIVISION
LOT
EXHIBIT**

NOTE: ACTUAL LOCATIONS OF SERVICES, ELEVATIONS AND OTHER IMPROVEMENTS DEPICTED HEREON MAY VARY.



SEE ATTACHMENT A
FOR TYPICAL
SETBACKS AND
EASEMENTS



Plan-Lot 2 Block 3

Horizontal Scale: 1" = 40'

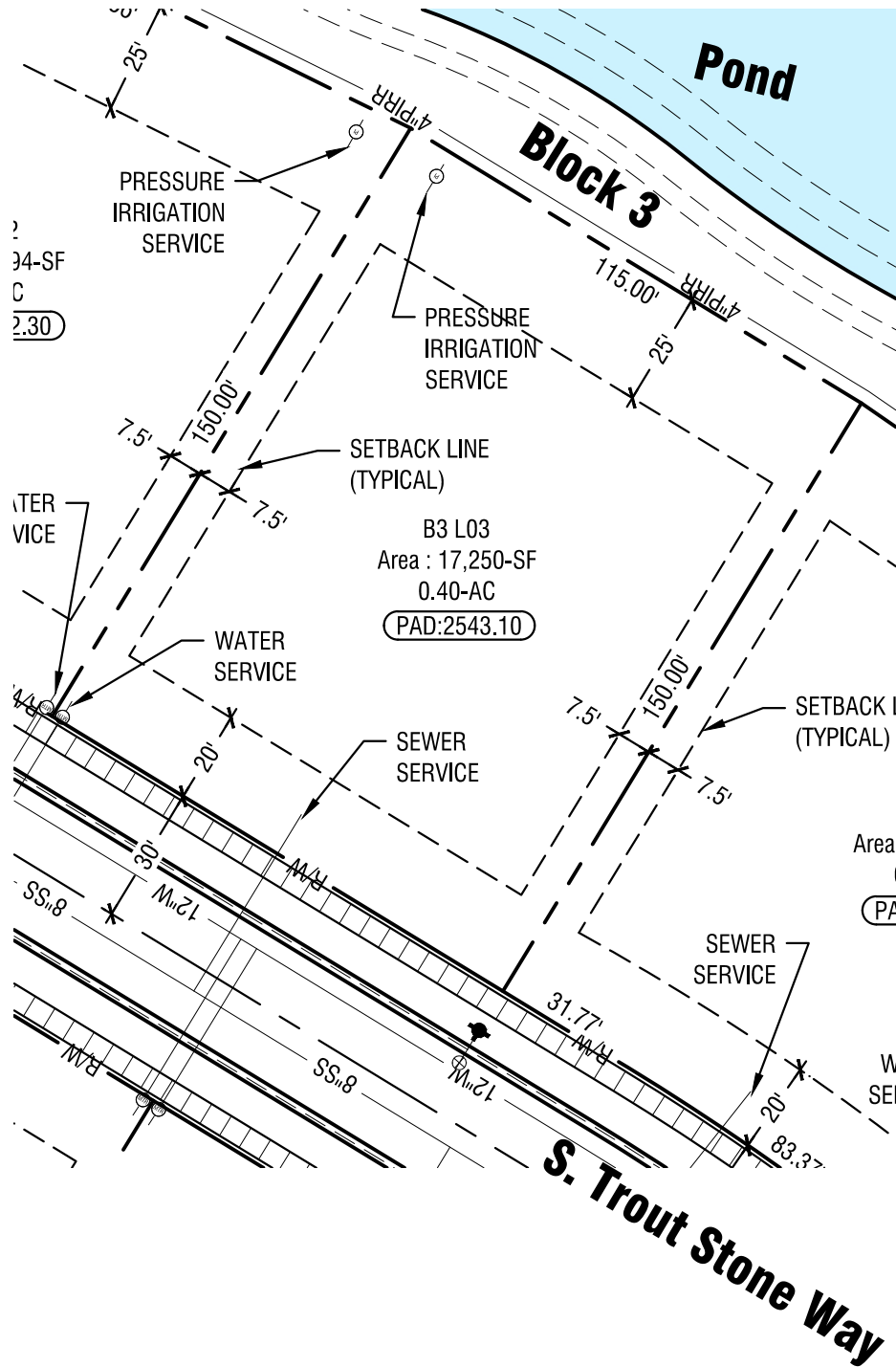


Project No.: 117092
Date of Issuance: 04/12/2019

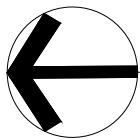


**CREIGHTON WOODS SUBDIVISION
LOT
EXHIBIT**

NOTE: ACTUAL LOCATIONS OF SERVICES, ELEVATIONS AND OTHER IMPROVEMENTS DEPICTED HEREON MAY VARY.

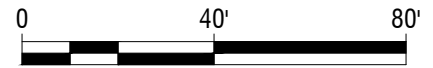


SEE ATTACHMENT A FOR TYPICAL SETBACKS AND EASEMENTS



Plan-Lot 3 Block 3

Horizontal Scale: 1" = 40'

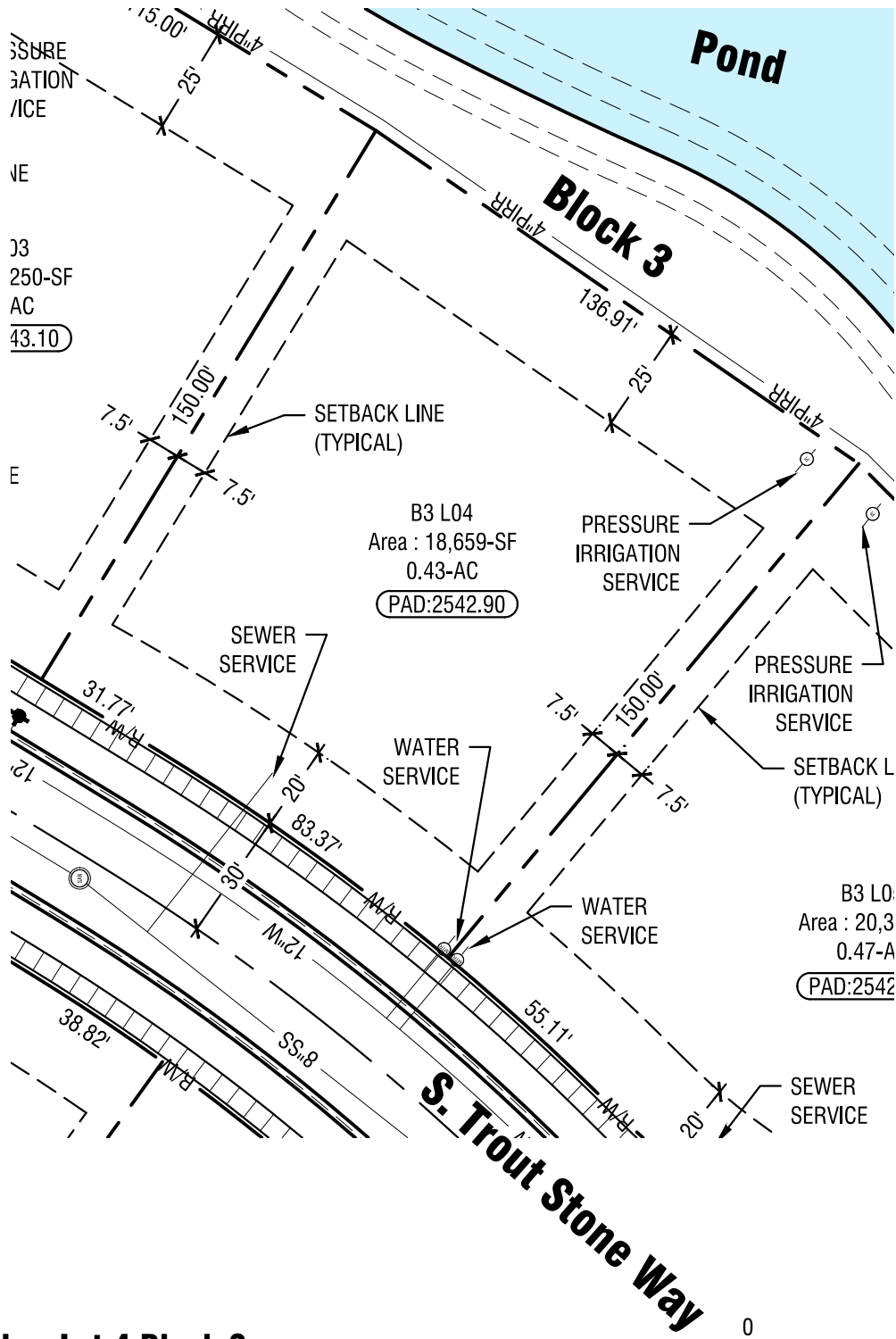


Project No.: 117092
Date of Issuance: 04/12/2019

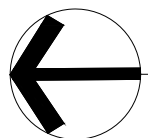
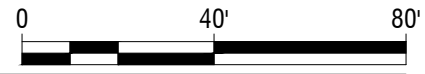


**CREIGHTON WOODS SUBDIVISION
LOT
EXHIBIT**

NOTE: ACTUAL LOCATIONS OF SERVICES, ELEVATIONS AND OTHER IMPROVEMENTS DEPICTED HEREON MAY VARY.



SEE ATTACHMENT A FOR TYPICAL SETBACKS AND EASEMENTS



Plan-Lot 4 Block 3

Horizontal Scale: 1" = 40'

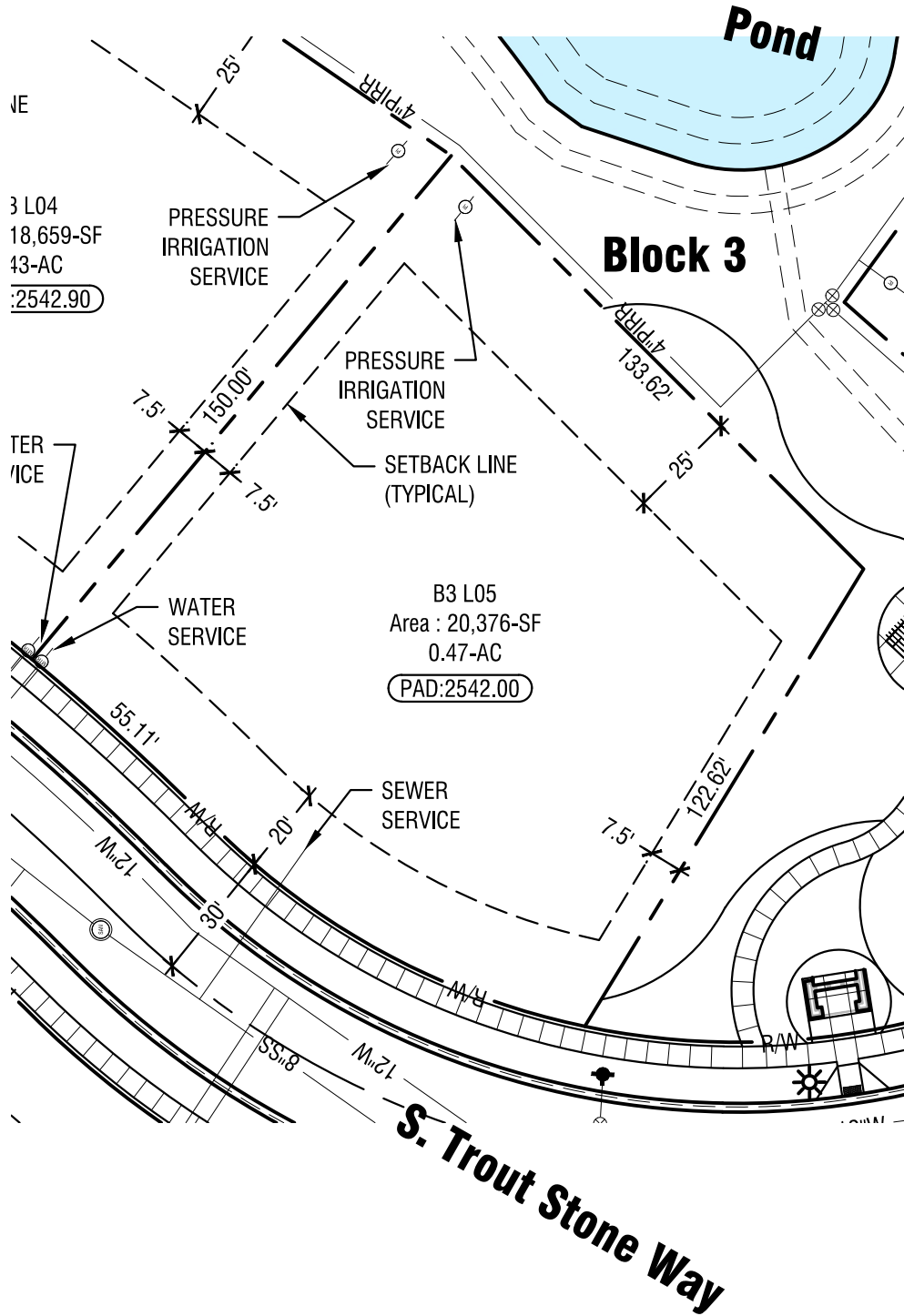
Project No.: 117092
Date of Issuance: 04/12/2019

File Location: g:\2017\117092\cad\exhibits\117092_lot exhibits\block 3.dwg
Last Plotted By: gary.schumacher
Date Plotted: Friday, April 12, 2019 at 12:58 PM

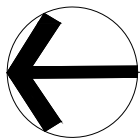


**CREIGHTON WOODS SUBDIVISION
LOT
EXHIBIT**

NOTE: ACTUAL LOCATIONS OF SERVICES, ELEVATIONS AND OTHER IMPROVEMENTS DEPICTED HEREON MAY VARY.

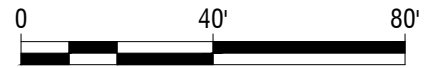


SEE ATTACHMENT A FOR TYPICAL SETBACKS AND EASEMENTS



Plan-Lot 5 Block 3

Horizontal Scale: 1" = 40'

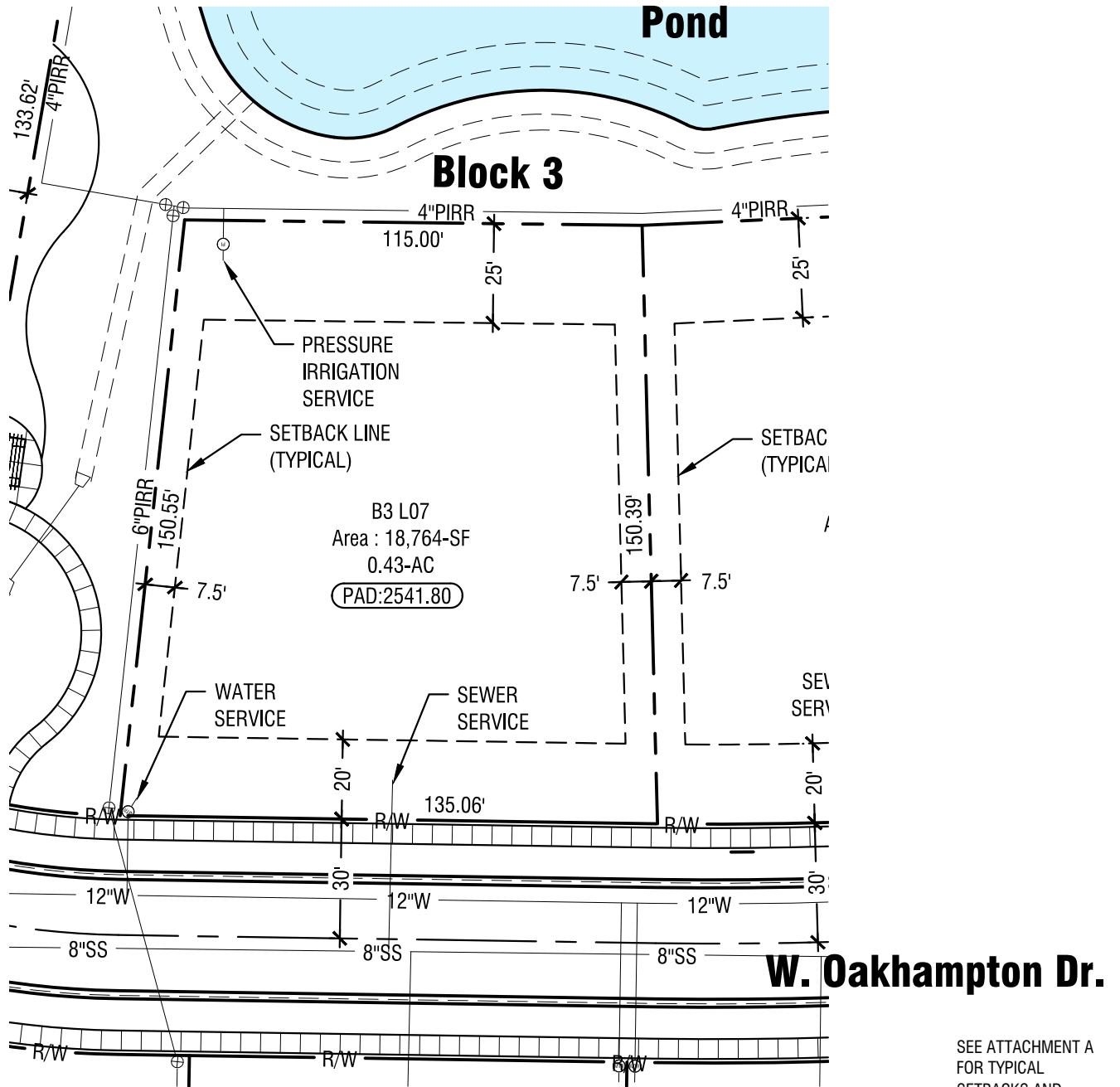


Project No.: 117092
Date of Issuance: 04/12/2019




**CREIGHTON WOODS SUBDIVISION
LOT
EXHIBIT**

NOTE: ACTUAL LOCATIONS OF SERVICES, ELEVATIONS AND OTHER IMPROVEMENTS DEPICTED HEREON MAY VARY.

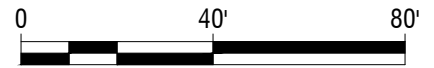


SEE ATTACHMENT A FOR TYPICAL SETBACKS AND EASEMENTS



Plan-Lot 7 Block 3

Horizontal Scale: 1" = 40'

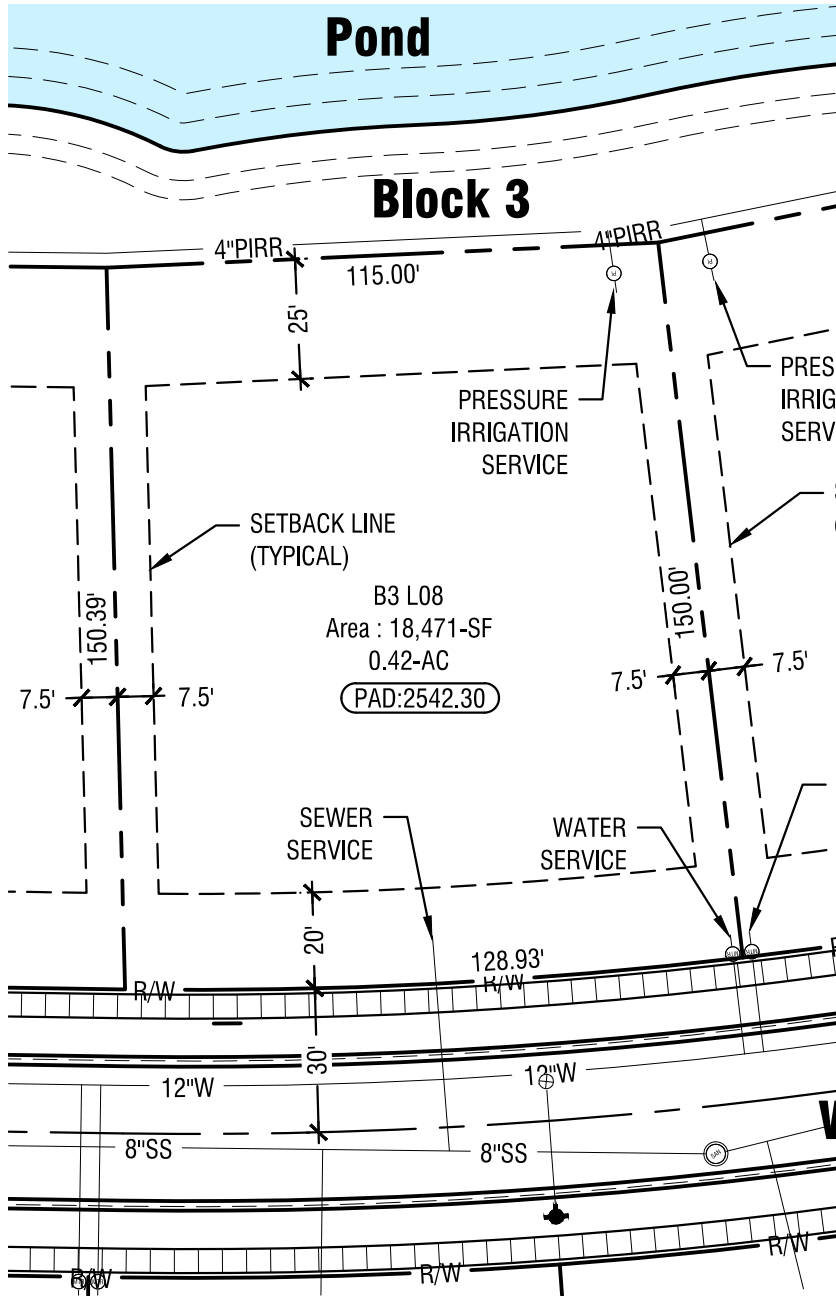


Project No.: 117092
Date of Issuance: 04/12/2019




**CREIGHTON WOODS SUBDIVISION
LOT
EXHIBIT**

NOTE: ACTUAL LOCATIONS OF SERVICES, ELEVATIONS AND OTHER IMPROVEMENTS DEPICTED HEREON MAY VARY.

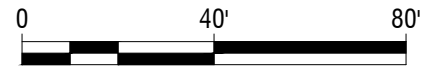


SEE ATTACHMENT A FOR TYPICAL SETBACKS AND EASEMENTS



Plan-Lot 8 Block 3

Horizontal Scale: 1" = 40'

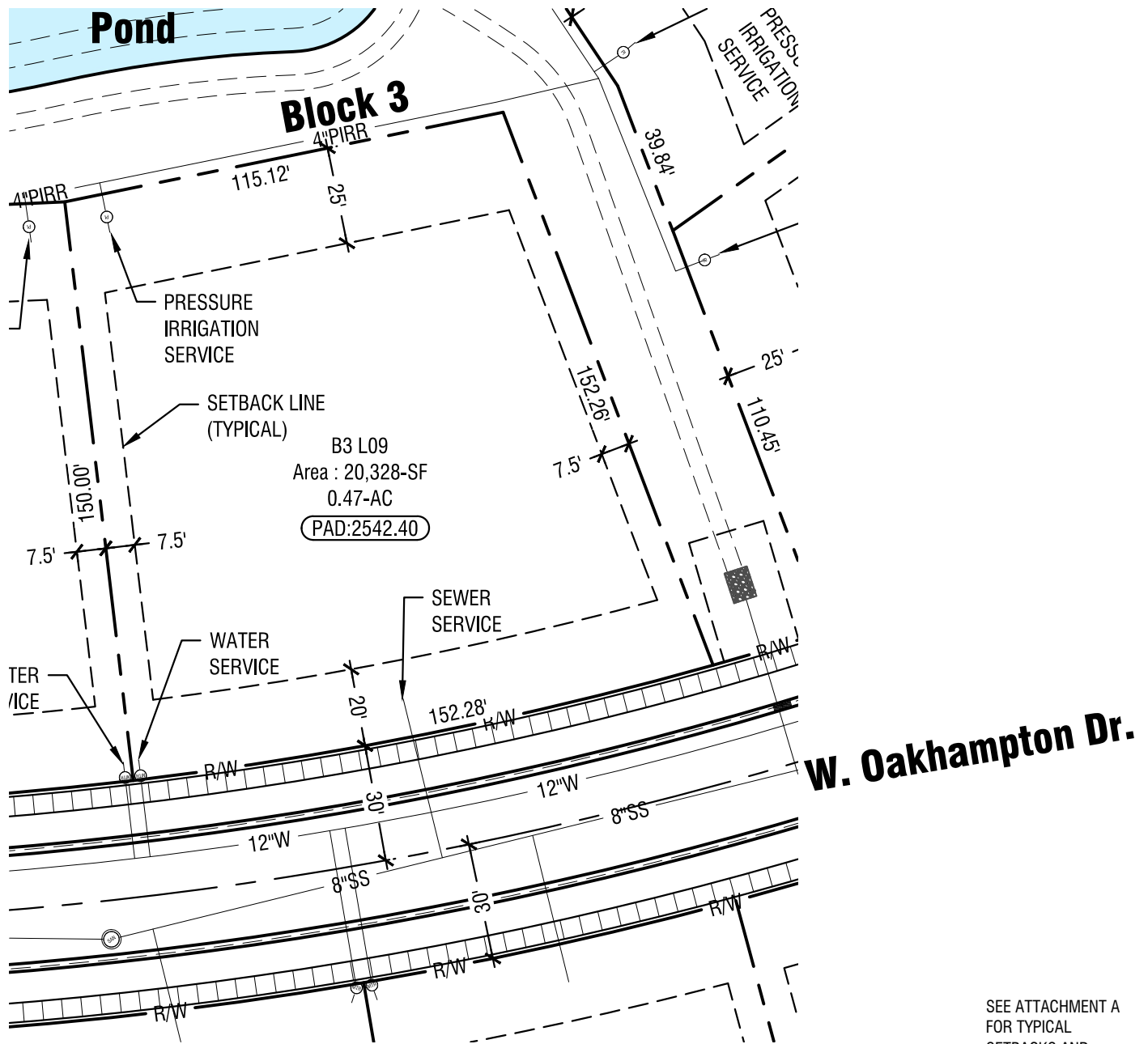


Project No.: 117092
Date of Issuance: 04/12/2019




**CREIGHTON WOODS SUBDIVISION
LOT
EXHIBIT**

NOTE: ACTUAL LOCATIONS OF SERVICES, ELEVATIONS AND OTHER IMPROVEMENTS DEPICTED HEREON MAY VARY.

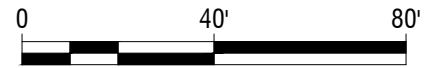


SEE ATTACHMENT A FOR TYPICAL SETBACKS AND EASEMENTS



Plan-Lot 9 Block 3

Horizontal Scale: 1" = 40'

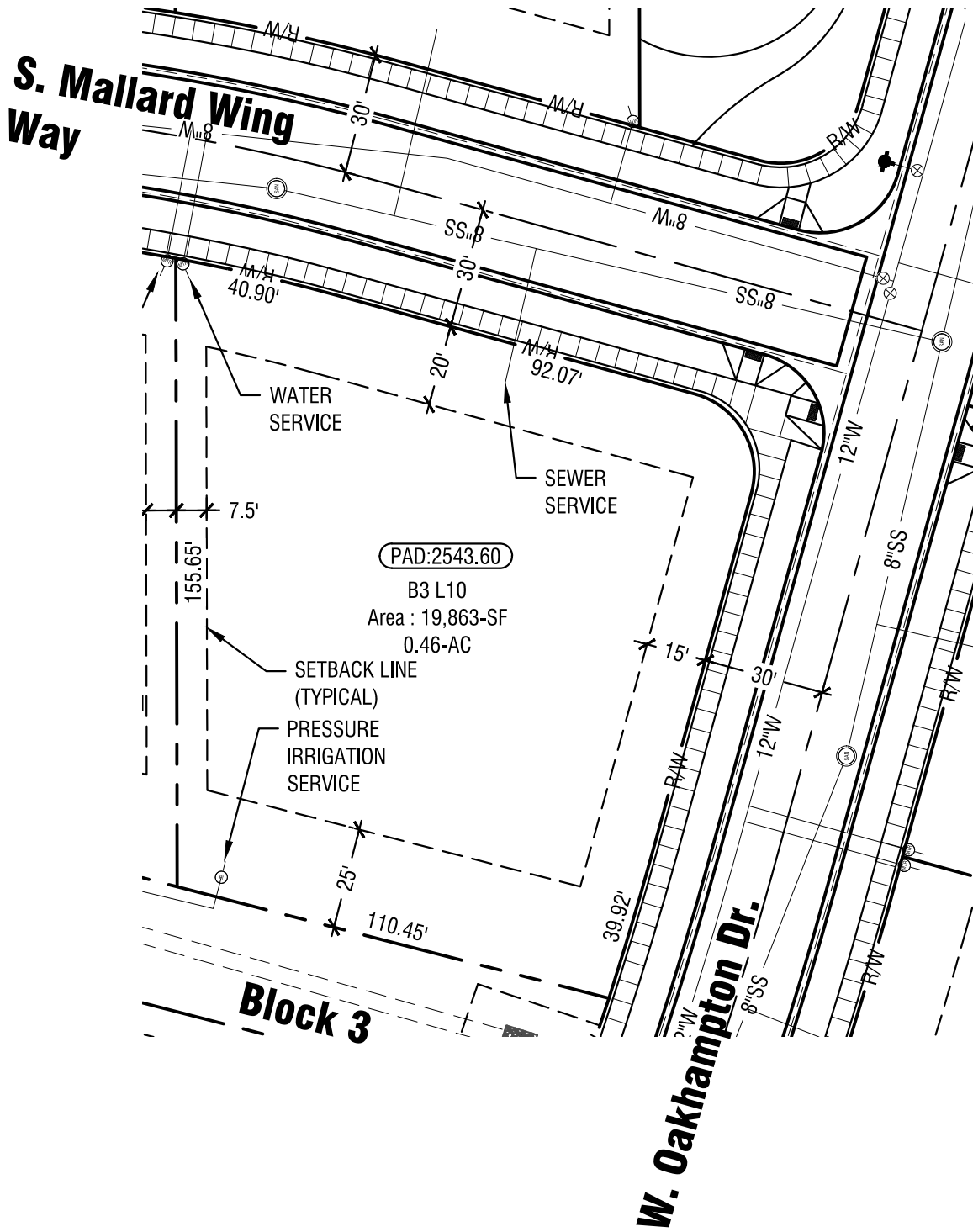


Project No.: 117092
Date of Issuance: 04/12/2019

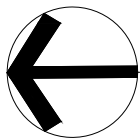


CREIGHTON WOODS SUBDIVISION LOT EXHIBIT

NOTE: ACTUAL LOCATIONS OF SERVICES, ELEVATIONS AND OTHER IMPROVEMENTS DEPICTED HEREON MAY VARY.

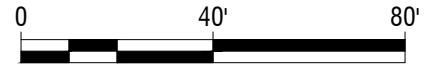


SEE ATTACHMENT A FOR TYPICAL SETBACKS AND EASEMENTS



Plan-Lot 10 Block 3

Horizontal Scale: 1" = 40'



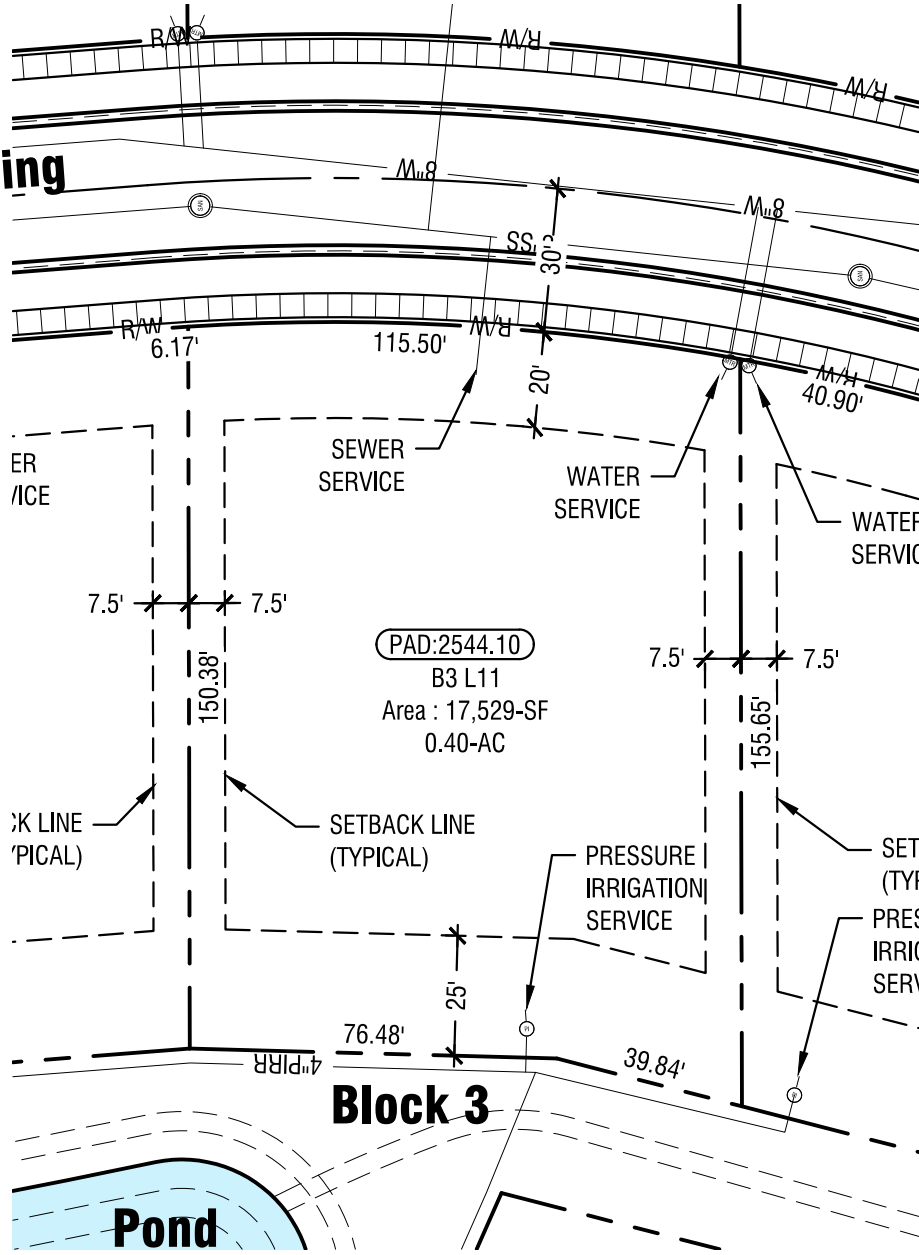
Project No.: 117092
Date of Issuance: 04/12/2019




**CREIGHTON WOODS SUBDIVISION
LOT
EXHIBIT**

NOTE: ACTUAL LOCATIONS OF SERVICES, ELEVATIONS AND OTHER IMPROVEMENTS DEPICTED HEREON MAY VARY.

S. Mallard Wing Way

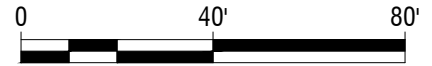


SEE ATTACHMENT A FOR TYPICAL SETBACKS AND EASEMENTS



Plan-Lot 11 Block 3

Horizontal Scale: 1" = 40'



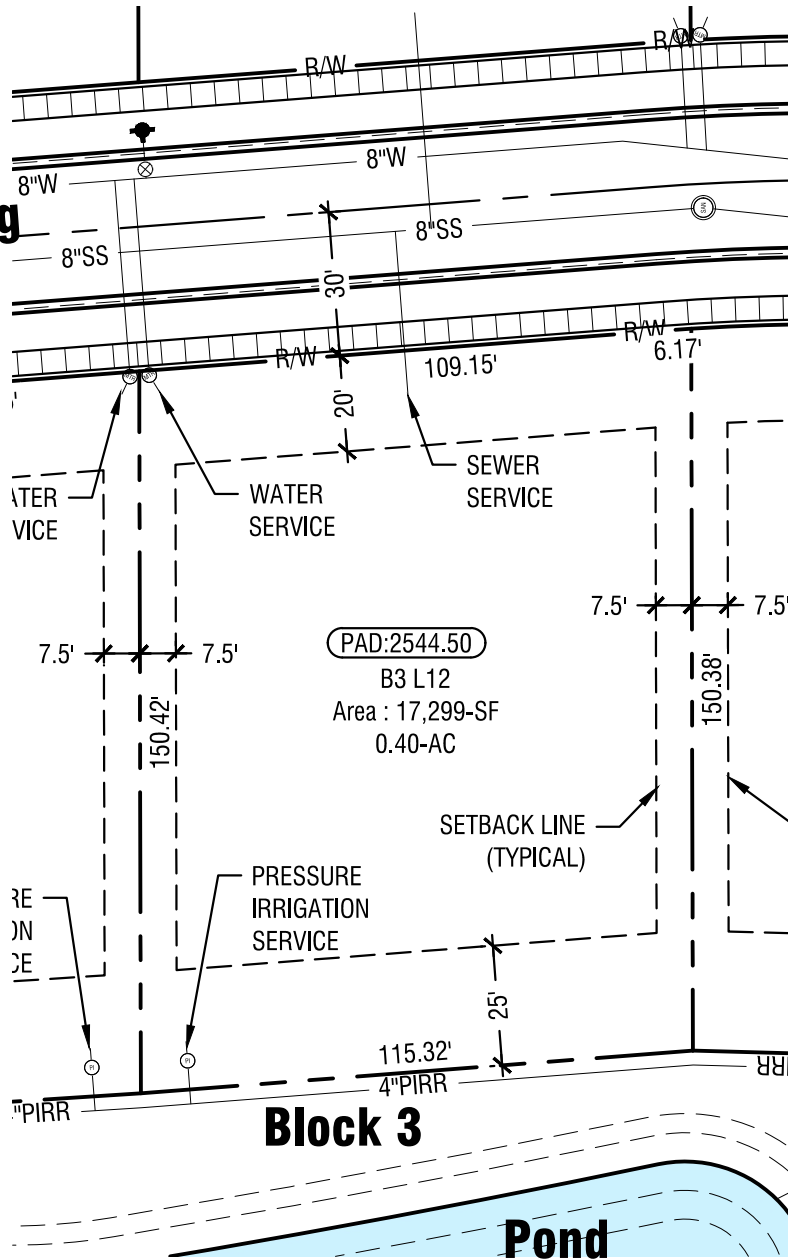
Project No.: 117092
Date of Issuance: 04/12/2019



CREIGHTON WOODS SUBDIVISION LOT EXHIBIT


NOTE: ACTUAL LOCATIONS OF SERVICES, ELEVATIONS AND OTHER IMPROVEMENTS DEPICTED HEREON MAY VARY.

**S. Mallard Wing
Way**



PAD:2544.50
B3 L12
Area : 17,299-SF
0.40-AC

SEE ATTACHMENT A
FOR TYPICAL
SETBACKS AND
EASEMENTS



Plan-Lot 12 Block 3

Horizontal Scale: 1" = 40'



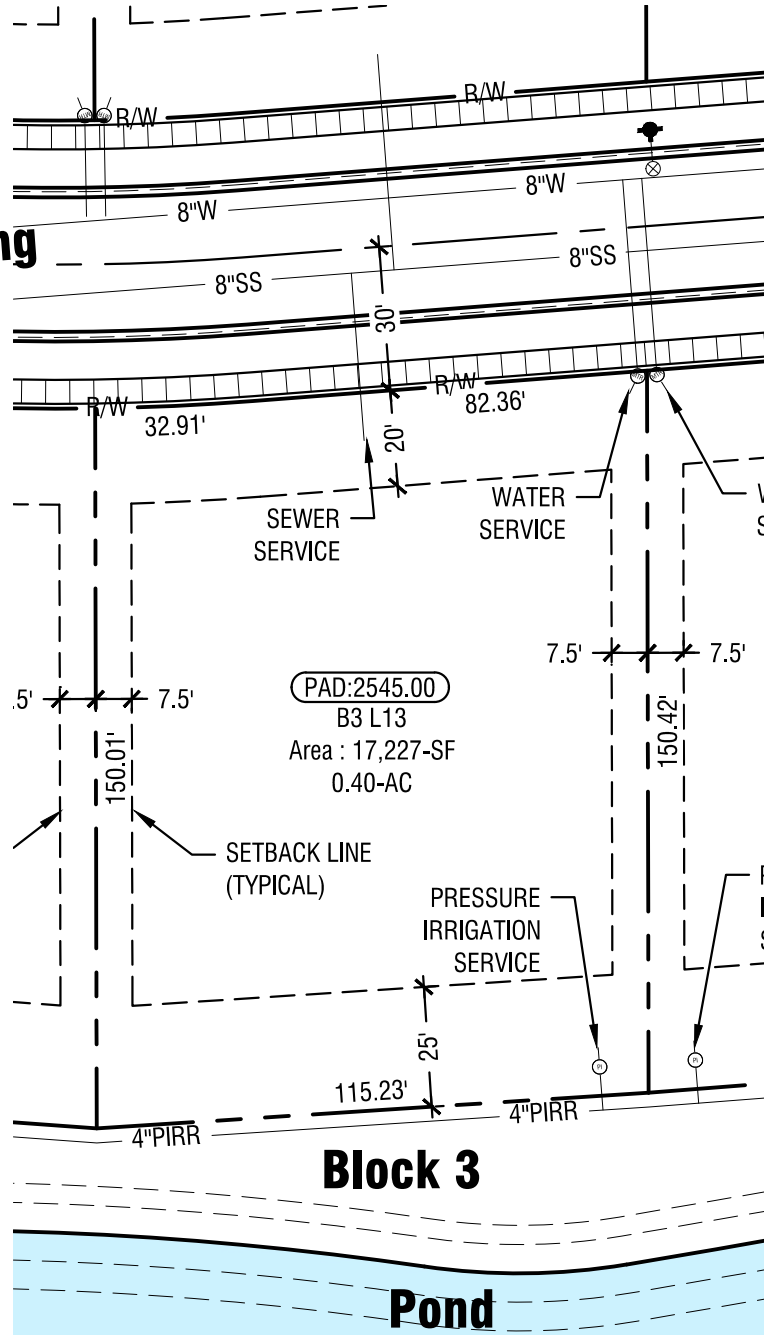
Project No.: 117092
Date of Issuance: 04/12/2019



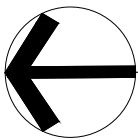
**CREIGHTON WOODS SUBDIVISION
LOT
EXHIBIT**

NOTE: ACTUAL LOCATIONS OF SERVICES, ELEVATIONS AND OTHER IMPROVEMENTS DEPICTED HEREON MAY VARY.

**S. Mallard Wing
Way**

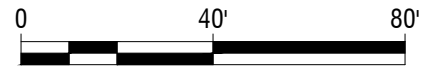


SEE ATTACHMENT A
FOR TYPICAL
SETBACKS AND
EASEMENTS



Plan-Lot 13 Block 3

Horizontal Scale: 1" = 40'



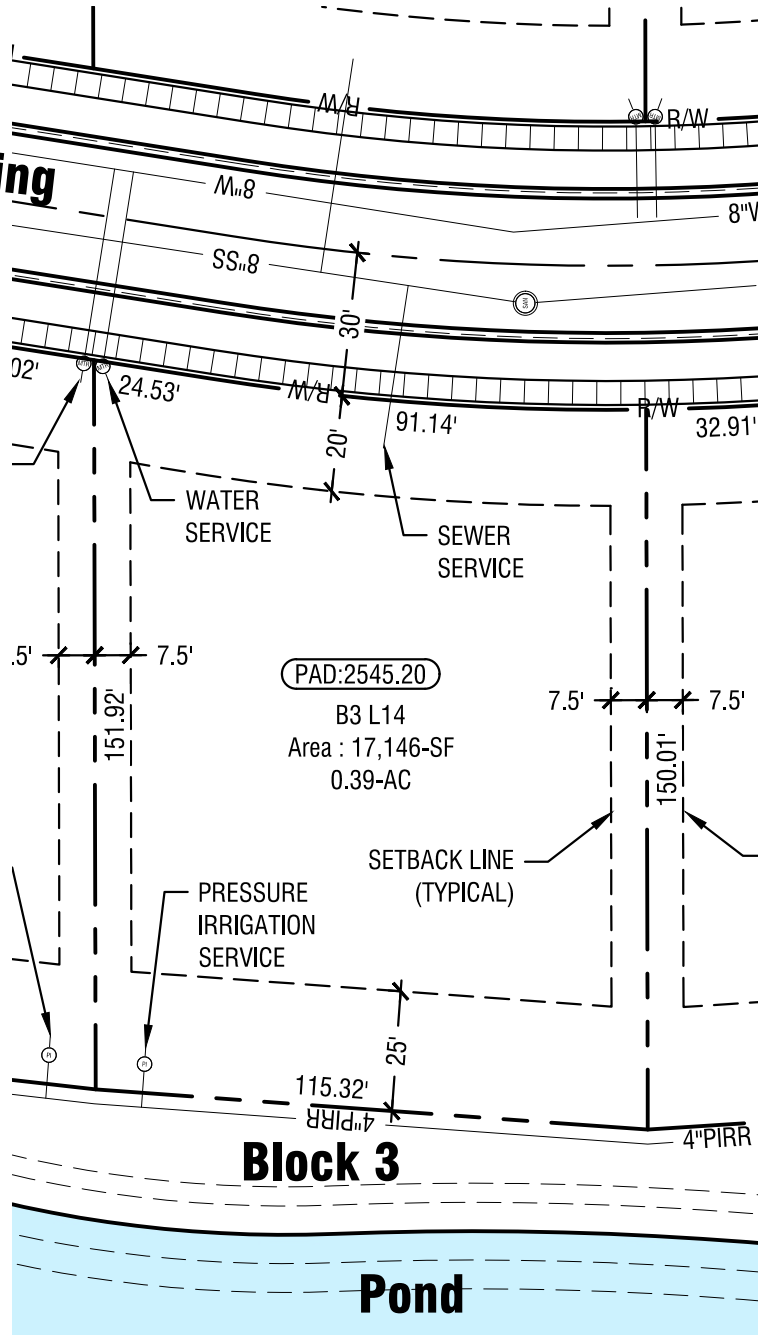
Project No.: 117092
Date of Issuance: 04/12/2019



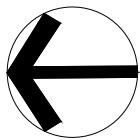
**CREIGHTON WOODS SUBDIVISION
LOT
EXHIBIT**

NOTE: ACTUAL LOCATIONS OF SERVICES, ELEVATIONS AND OTHER IMPROVEMENTS DEPICTED HEREON MAY VARY.

**S. Mallard Wing
Way**



SEE ATTACHMENT A
FOR TYPICAL
SETBACKS AND
EASEMENTS



Plan-Lot 14 Block 3

Horizontal Scale: 1" = 40'



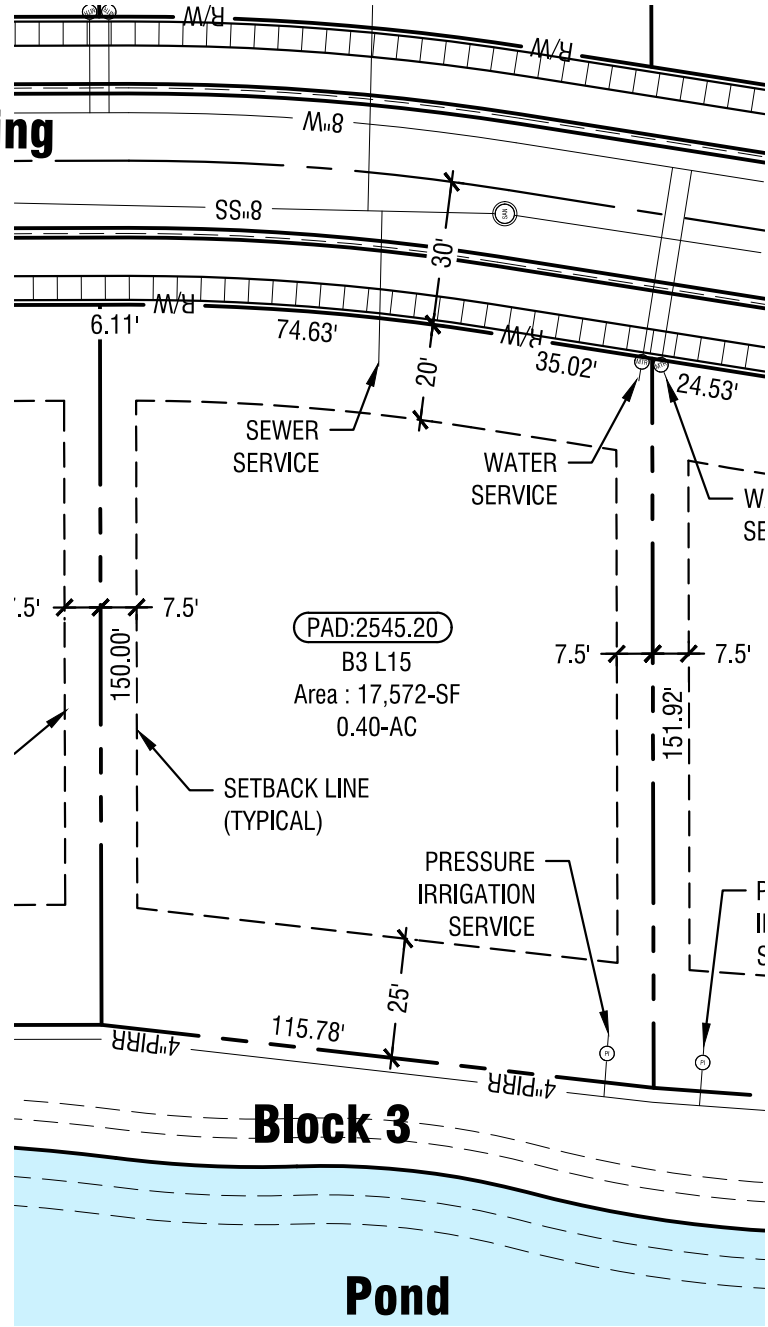
Project No.: 117092
Date of Issuance: 04/12/2019



**CREIGHTON WOODS SUBDIVISION
LOT
EXHIBIT**

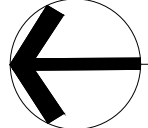
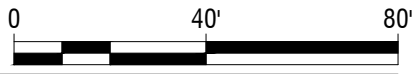
NOTE: ACTUAL LOCATIONS OF SERVICES, ELEVATIONS AND OTHER IMPROVEMENTS DEPICTED HEREON MAY VARY.

S. Mallard Wing Way



PAD:2545.20
B3 L15
Area : 17,572-SF
0.40-AC

SEE ATTACHMENT A
FOR TYPICAL
SETBACKS AND
EASEMENTS



Plan-Lot 15 Block 3

Horizontal Scale: 1" = 40'

Project No.: 117092
Date of Issuance: 04/12/2019

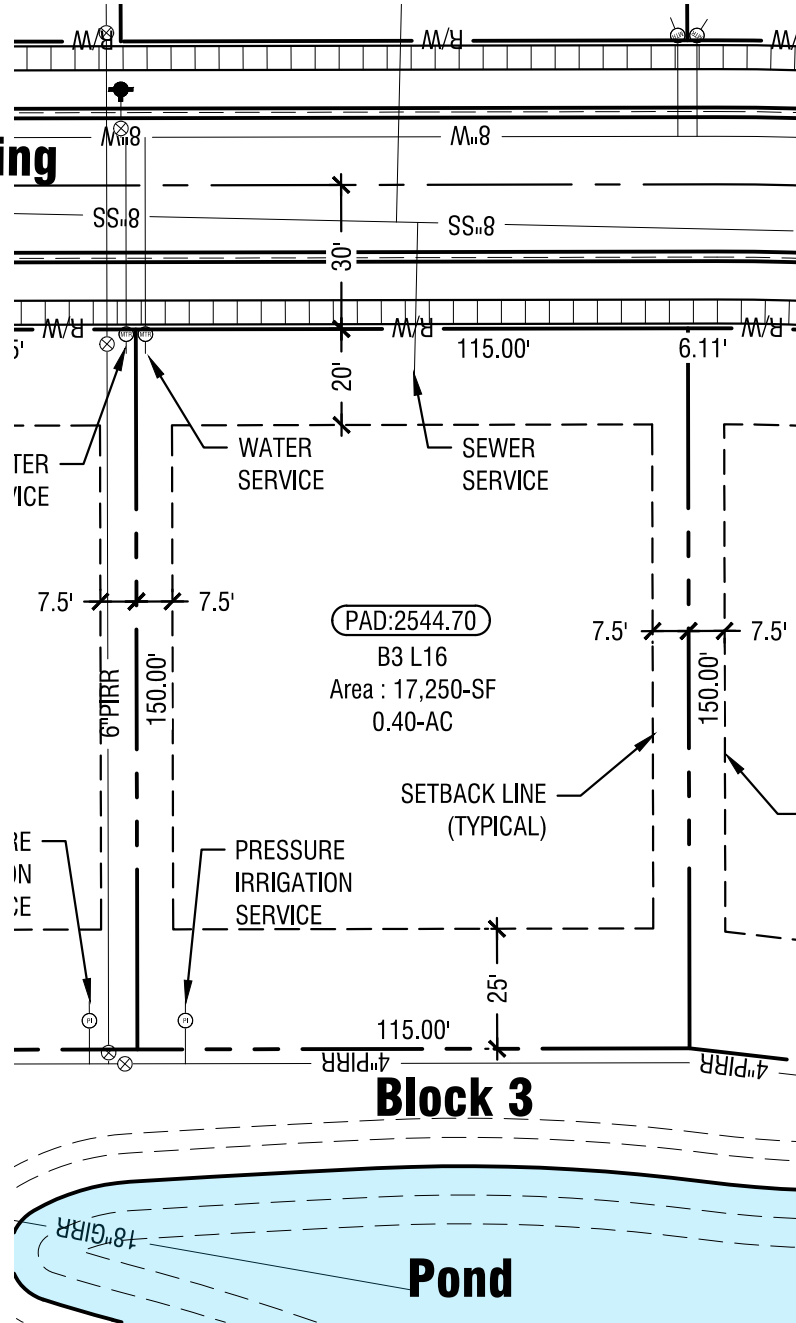


CREIGHTON WOODS SUBDIVISION LOT EXHIBIT

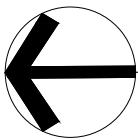
File Location: g:\2017\117092\cad\exhibits\117092_lot exhibits block 3.dwg
Last Plotted By: gary.schumacher
Date Plotted: Friday, April 12, 2019 at 12:59 PM

NOTE: ACTUAL LOCATIONS OF SERVICES, ELEVATIONS AND OTHER IMPROVEMENTS DEPICTED HEREON MAY VARY.

S. Mallard Wing Way

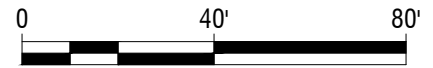


SEE ATTACHMENT A
FOR TYPICAL
SETBACKS AND
EASEMENTS



Plan-Lot 16 Block 3

Horizontal Scale: 1" = 40'

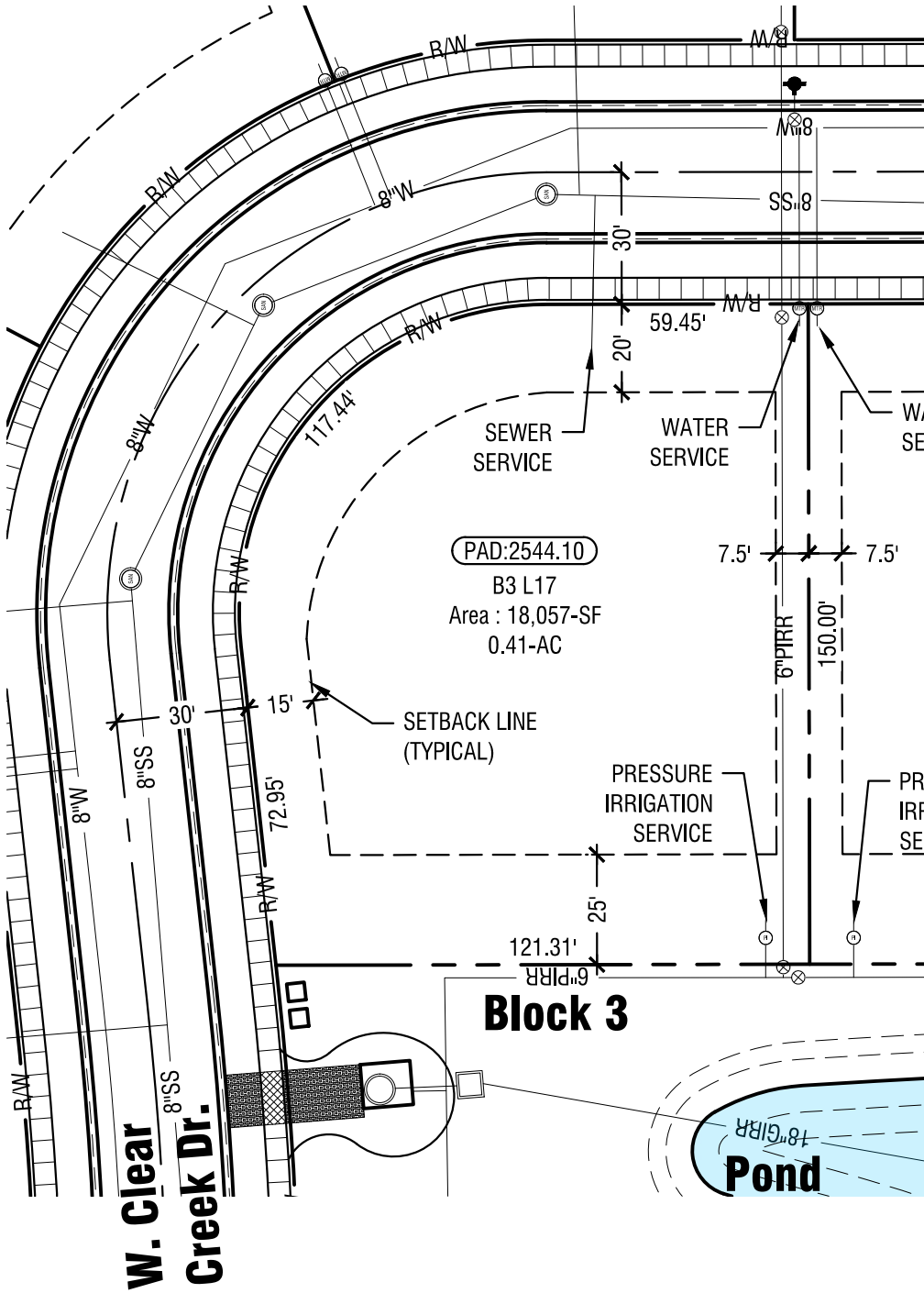


Project No.: 117092
Date of Issuance: 04/12/2019



CREIGHTON WOODS SUBDIVISION LOT EXHIBIT

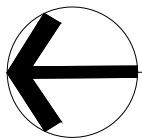
NOTE: ACTUAL LOCATIONS OF SERVICES, ELEVATIONS AND OTHER IMPROVEMENTS DEPICTED HEREON MAY VARY.



S. Mallard Wing Way

Block 3

SEE ATTACHMENT A FOR TYPICAL SETBACKS AND EASEMENTS



Plan-Lot 17 Block 3

Horizontal Scale: 1" = 40'



Project No.: 117092
Date of Issuance: 04/12/2019



**CREIGHTON WOODS SUBDIVISION
LOT
EXHIBIT**